



UNIVERSITÀ
DEGLI STUDI
DI PADOVA

Tesi di Laurea Triennale
in
Scienze Geologiche



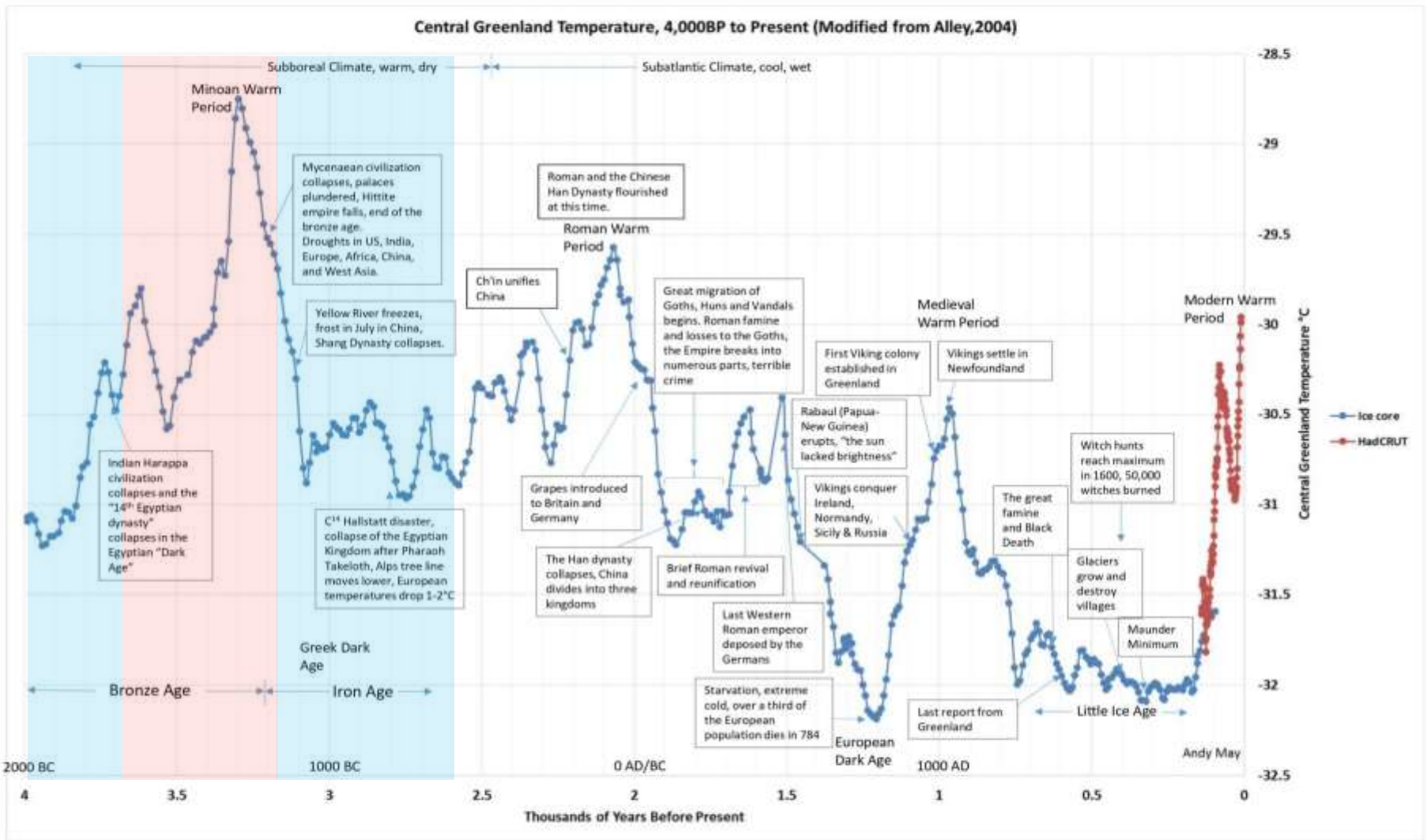
DIPARTIMENTO
DI GEOSCIENZE

IL PERIODO CALDO MINOICO

Laureando: Riccardo Noventa
Relatore: Luca Capraro



Il Minoan Warm Period (XVI-X B.C.) è una fase calda compresa tra l'Egyptian Dark Age e Greek Dark Age

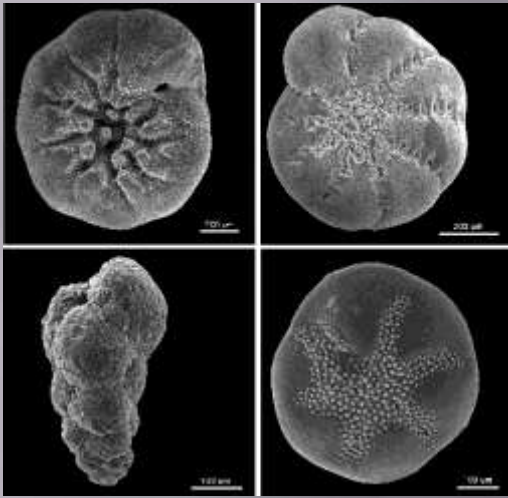


Kobashi T., Kawamura K., Severinghaus J. et

Conseguenze

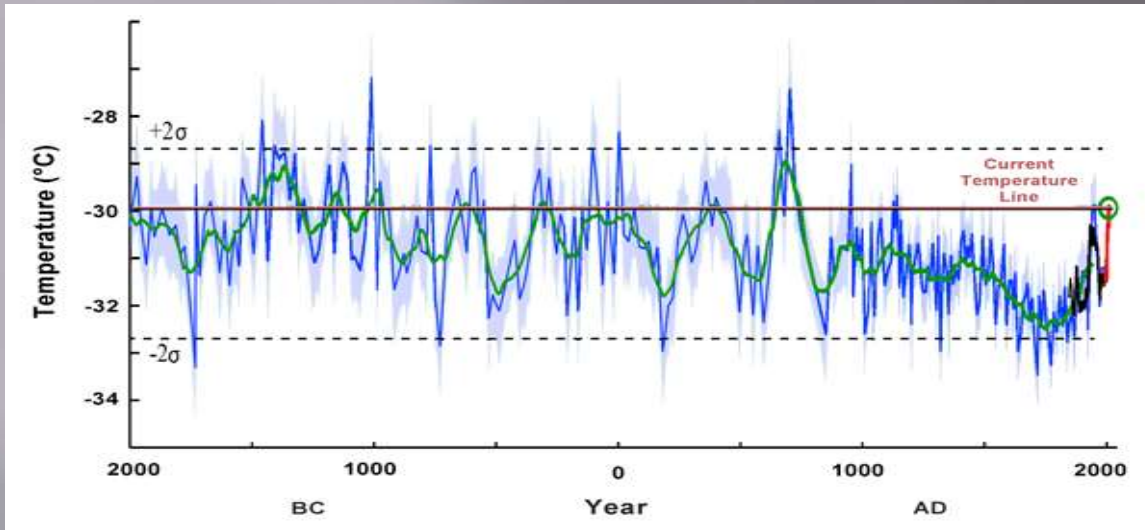


Archivi paleoclimatici



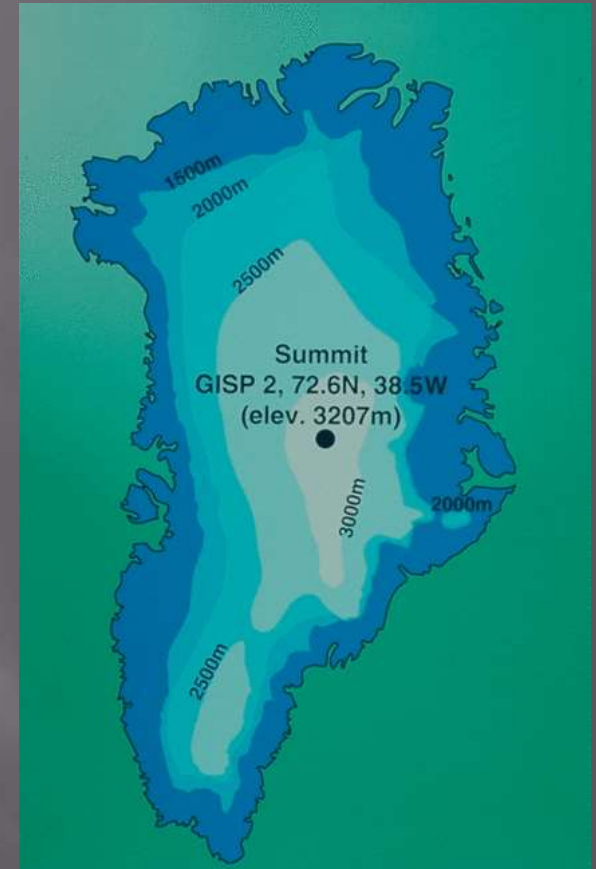
- Geochimica
- Carote di ghiaccio
- Speleotemi
- Gusci di foraminiferi

Carote di ghiaccio



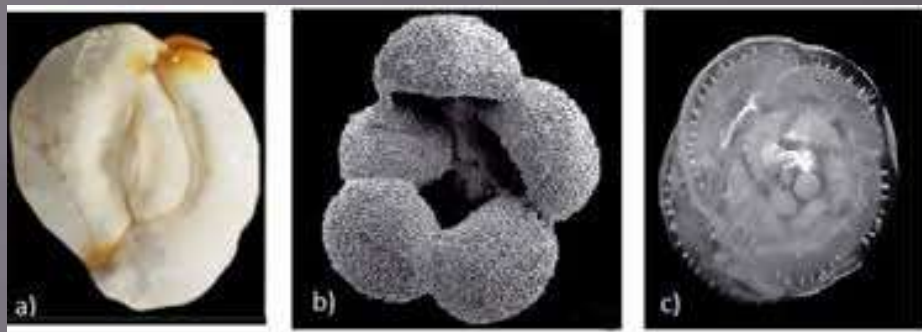
Kobashi et al. 2008

Ricostruzione della Temperatura degli ultimi 4000 anni tramite lo studio di $\delta^{18}\text{O}$

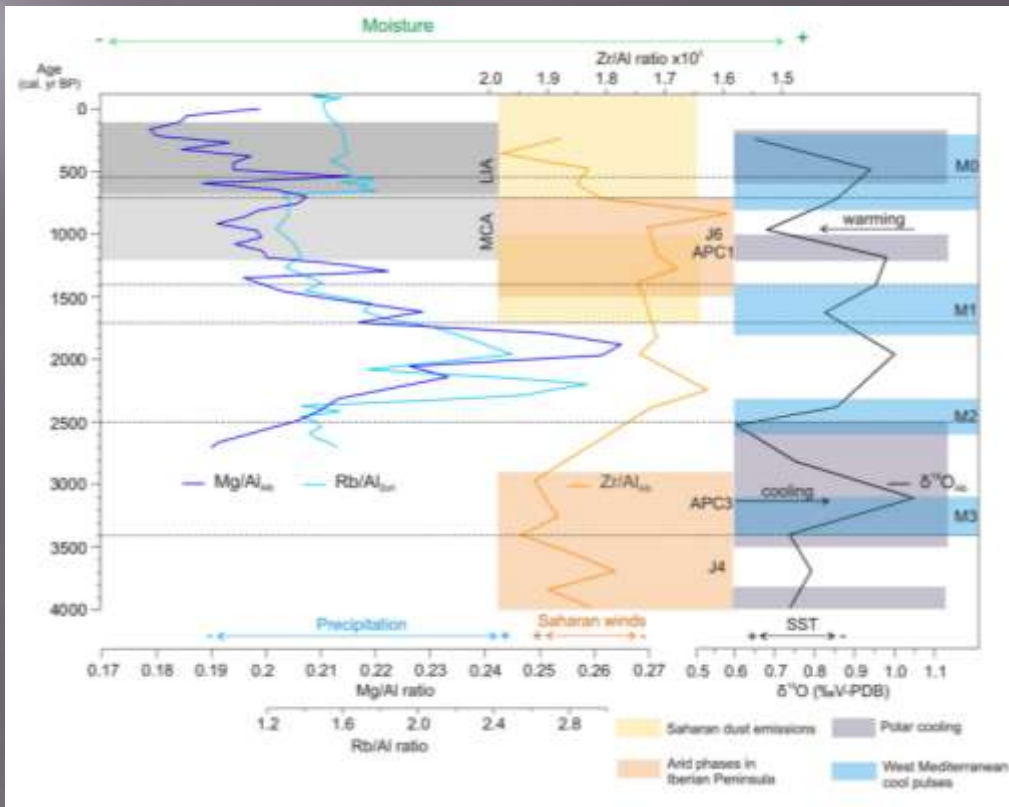


Mapa altimetrica della Groenlandia con posizione di carotaggio del ghiaccio GISP2

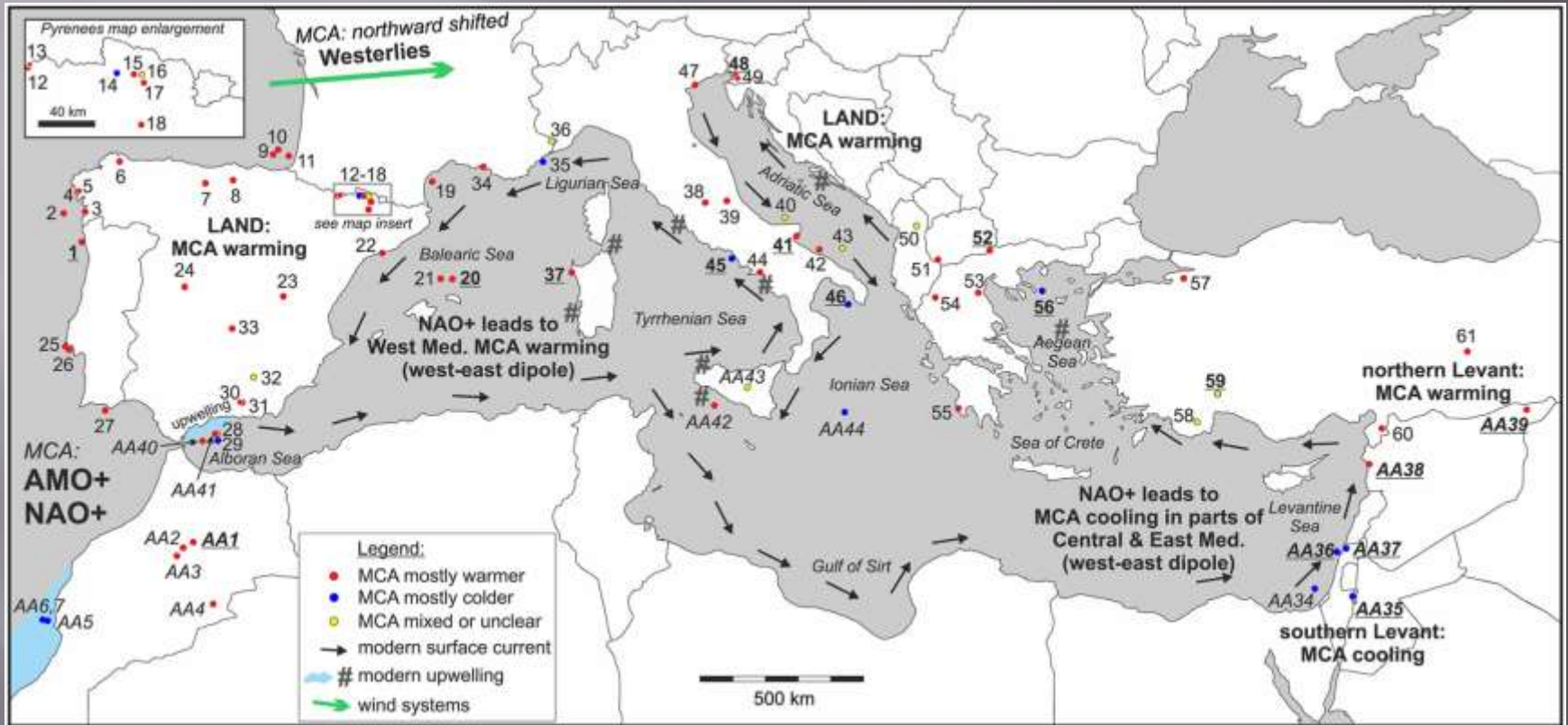
Guscio di foraminiferi planctonici



Esempio di Foraminiferi a guscio calcareo.

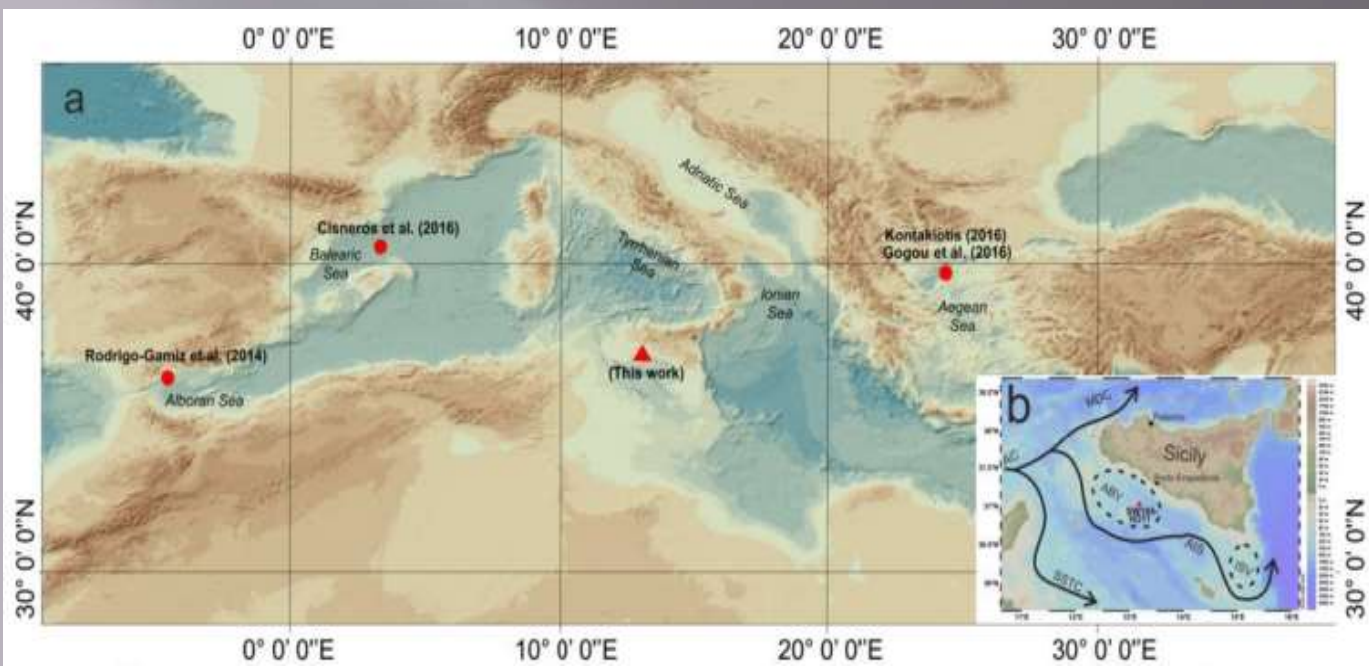


Molte informazioni e proxy del Periodo Caldo Minoico sono relative al Mediterraneo

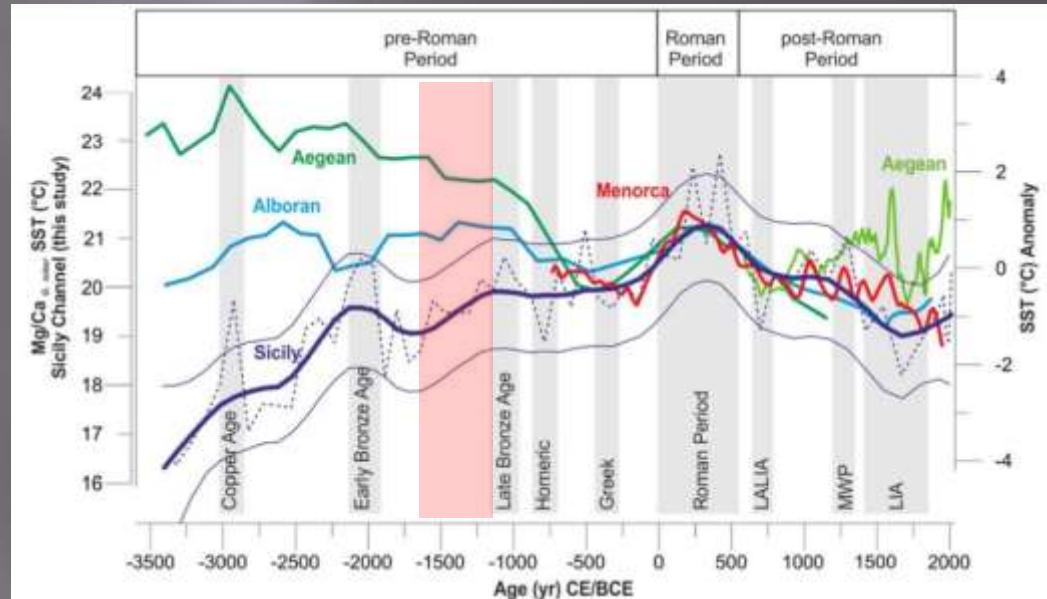



Da Luning et al. (2019)

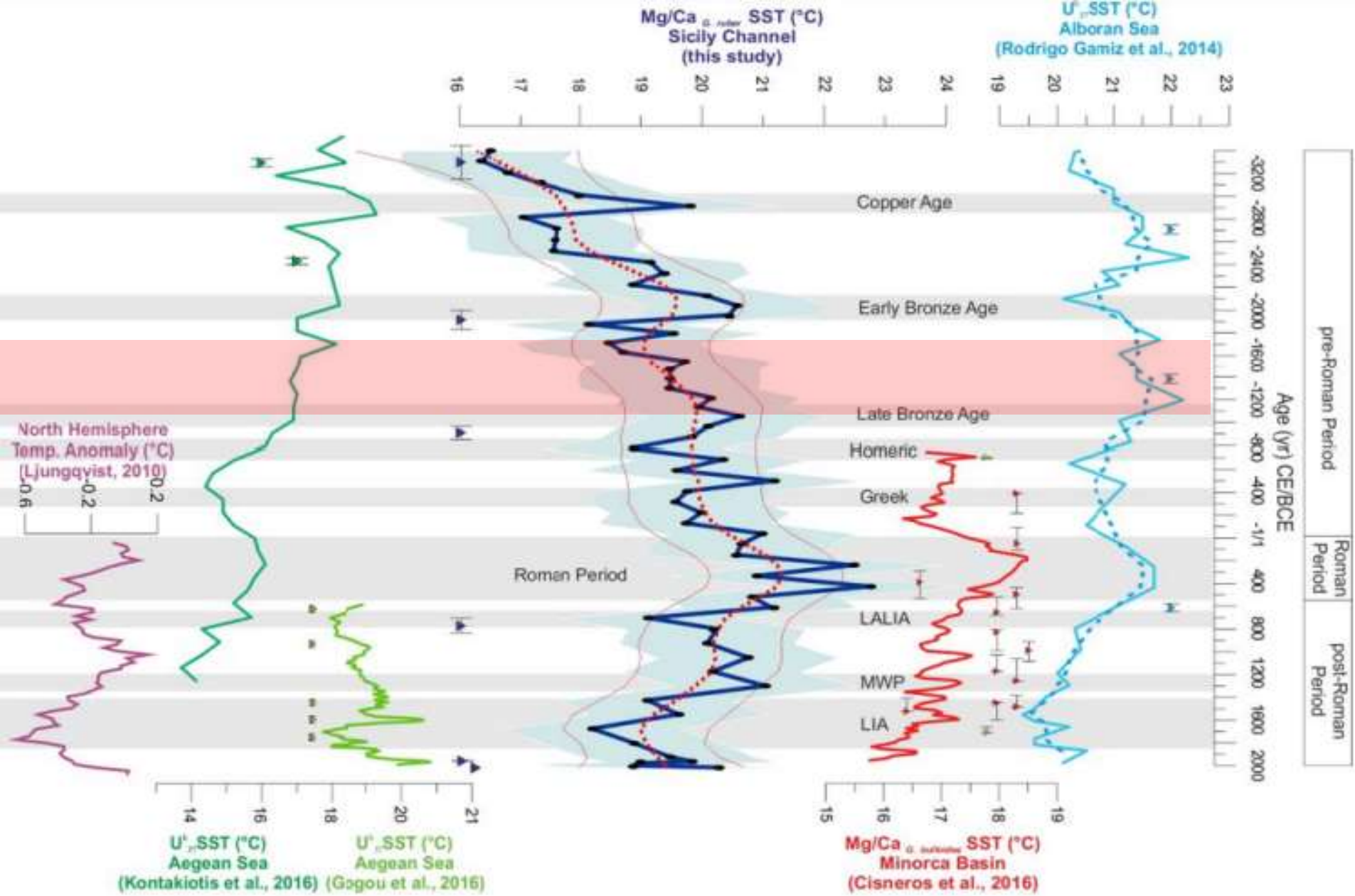
Core SW104ND11
(Canale di Sicilia),
NEXTDATA 2014



guscio di foraminiferi
planctonici, alchenoni.



Margaritelli et al 2020, Nature.

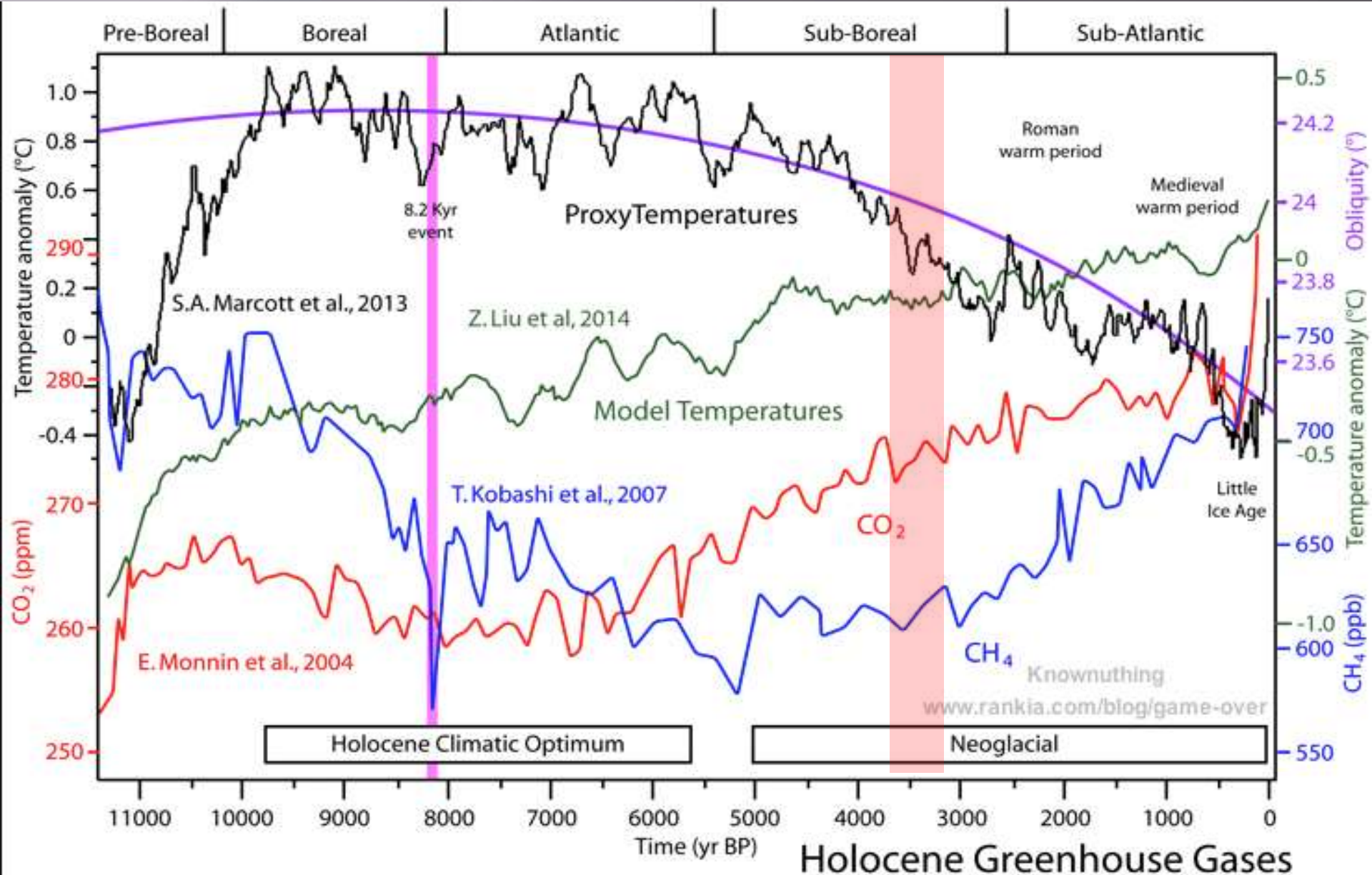


Da Margaritelli et al., 2020, Nature.

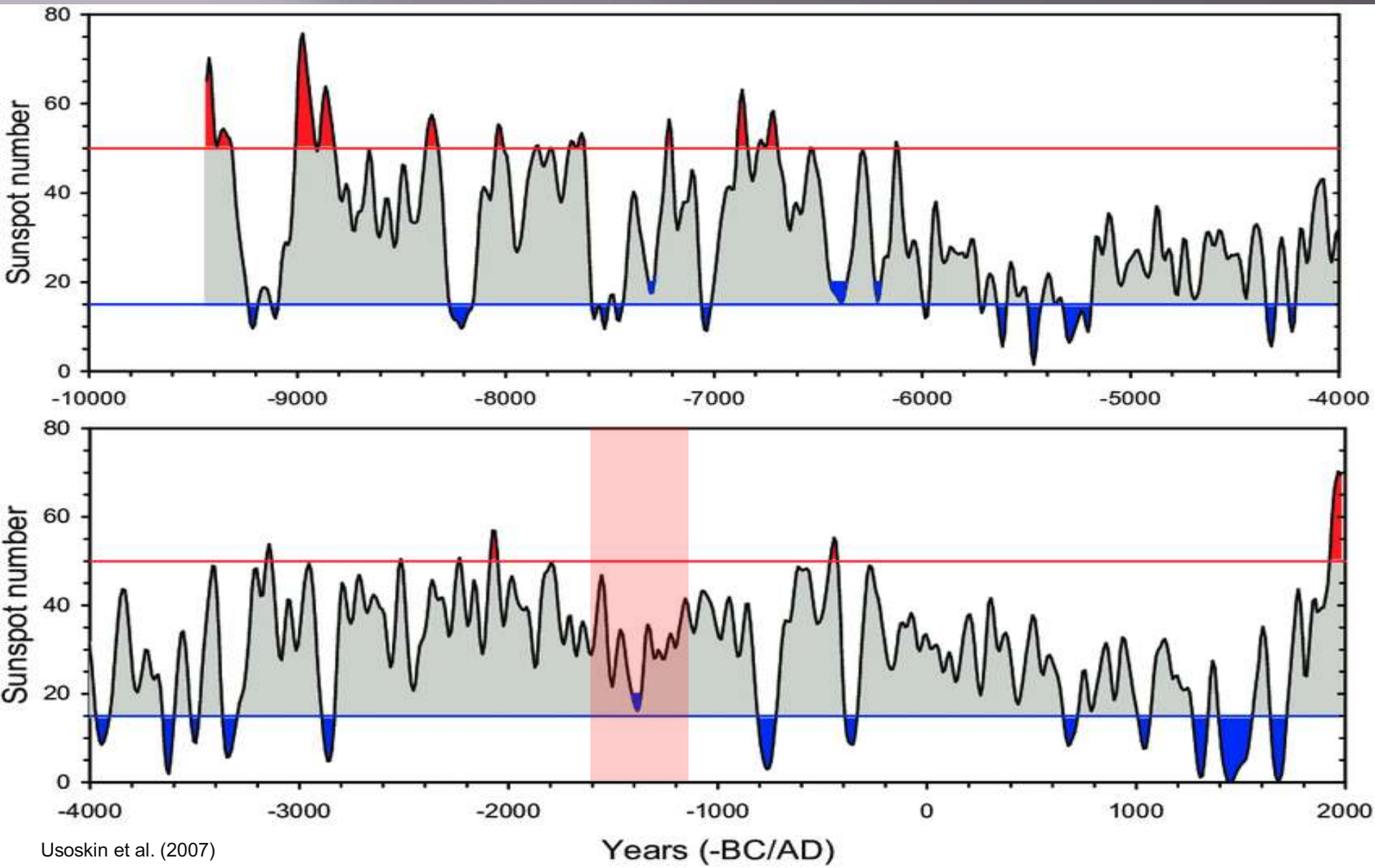
Variazioni Mg/Ca nel Mediterraneo

CAUSE DEL PERIODO CALDO MINOICO?

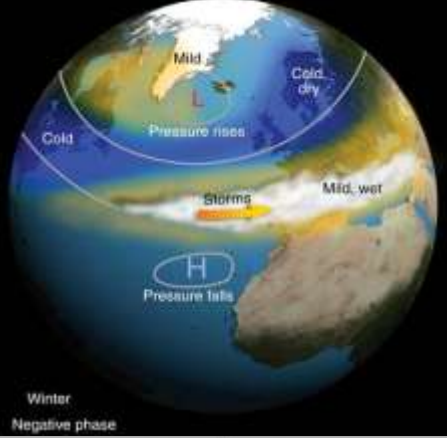
Gas serra



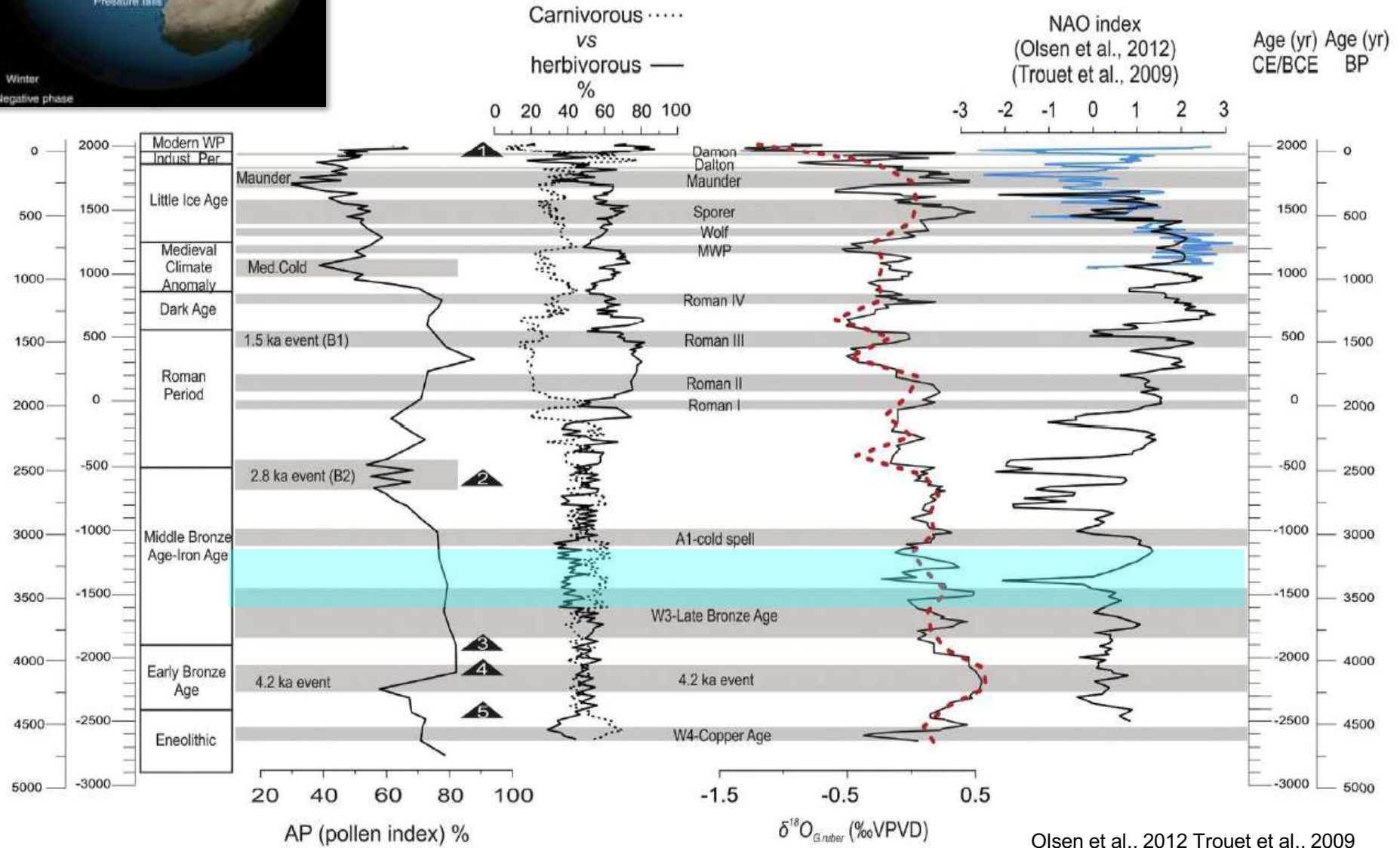
Attività solare



North Atlantic Oscillation (NAO)



Winter Negative phase



Conclusioni

Il Periodo Caldo Minoico ha determinato perturbazioni climatiche sensibili che hanno condizionato su scala regionale (Mediterraneo e Atlantico Settentrionale) lo sviluppo di molte civiltà, fra cui la Minoica

Bibliografia

- Kobashi T., Kawamura K., Severinghaus J. et al. (2011). High variability of Greenland surface temperature over the past 4000 years estimated from trapped air in an ice core. *Geophysical Research Letters*
- Usoskin I.G., 2013. A History of Solar Activity over Millennia. *LRSP*
- Appenzeller, C., Schwander, J., Sommer, S. & Stocker, T.F. The North Atlantic Oscillation and its imprint on precipitation and ice accumulation in Greenland. *Geophys.* (1998)
- Català A., Cacho I., Frigola J. et al. (2019). Holocene hydrography evolution in the Alboran Sea: A multirecord and multiproxy comparison. *Climate of the Past*
- Lüning S., Schulte L., Garcès-Pastor S. et al. (2019). The Medieval Climate Anomaly in the Mediterranean Region. *Paleoceanography and Paleoclimatology*
- Mayewski P., Rohling E., Stager C. et al. (2004). Holocene climate variability. *Quaternary Research*
- Barker, S., Cacho, I., Benway, H. & Tachikawa, K. Planktonic foraminiferal Mg/Ca as a proxy for past oceanic temperatures: A methodological overview and data compilation for the Last Glacial Maximum. *Quaternary Science Reviews* 24, 821–834 (2005).
- Hoogakker, B. A. A., Klinkhammer, G. P., Elderfield, H., Rohling, E. J. & Chris Hayward, C. Mg/Ca paleothermometry in high salinity environments. *Earth and Planetary Science Letters* 284, 583–589 (2009).
- Elderfield, H. & Ganssen, G. Past temperature and $\delta^{18}O$ of surface ocean waters inferred from foraminiferal Mg/Ca ratios. *Nature* 405, 442–445 (2000).
- Kontakiotis, G. Late Quaternary paleoenvironmental reconstruction and paleoclimatic implications of the Aegean Sea (eastern Mediterranean) based on paleoceanographic indexes and stable isotopes. *Quaternary International* 401, 28–42 (2016).
- Rodrigo-Gámiz, M., Martínez-Ruiz, F., Rampen, S. W., Schouten, S. & Sinninghe Damsté, J. S. Sea surface Temperature variations in the western Mediterranean Sea over the last 20 kyr: A dual-organic proxy ($UK'37$ and LDI) approach. *Paleoceanography* 29, 87–98 (2014).
- Roberts, N., Brayshaw, D., Kuzucuoglu, C., Perez, R. & Sadori, L. The mid-Holocene climatic transition in the Mediterranean: Causes and consequences. *The Holocene* 21, 3 (2011).
- Margaritelli, G. et al. Marine response to climate changes during the last five millennia in the central Mediterranean Sea. *Global and Planetary Change* 142, 53–73 (2016).
- G. Margaritelli et al. / *Global and Planetary Change* 142 (2016) 53–72
- Sintesi da Curry, J. (2017) - *Nature Unbound III: Holocene climate variability* Curry
- C. Martin-Puertas et al.: Late Holocene climate variability in the southwestern Mediterranean

A satellite-style topographic map of Europe and its surrounding regions, including parts of North Africa, the Middle East, and Iceland. The terrain is color-coded by elevation, with greens for lower elevations and browns/yellows for higher elevations. The text "GRAZIE PER L'ATTENZIONE" is overlaid in white, serif font across the center of the map.

GRAZIE PER L'ATTENZIONE