



Sulla pianta-base dell' edificio, mantenuta in nero, si sono differenziati con due colori:

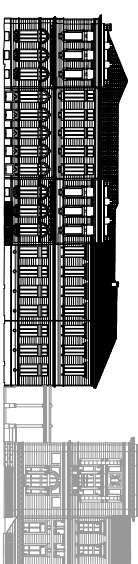
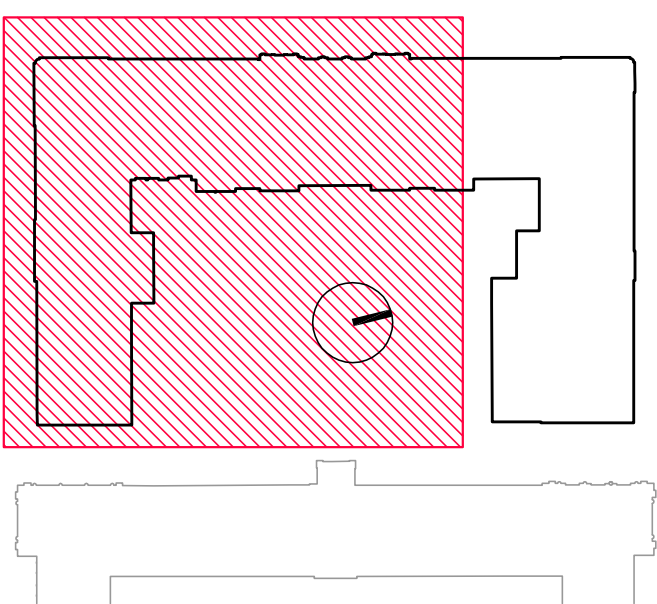
 Elementi che risultano presenti in documenti reperiti in archivio risalenti agli anni 1929, 1933, 1959, 1967 ed in seguito demoliti

 Elementi attualmente presenti e non previsti nel progetto originario del 1929 - 1933.

UNIVERSITÀ DEGLI STUDI DI PADOVA  
ANALISI DI VULNERABILITÀ SISMICA DEL COMPLESSO DI INGEGNERIA - LATO EX DAUR

EVOLUZIONE STORICA  
Pianta Piano Terra

Scala 1:200  
Tav:  
**2.01**



Sulla pianta-base dell' edificio, mantenuta in nero, si sono differenziati con due colori:

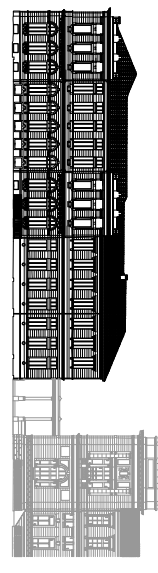
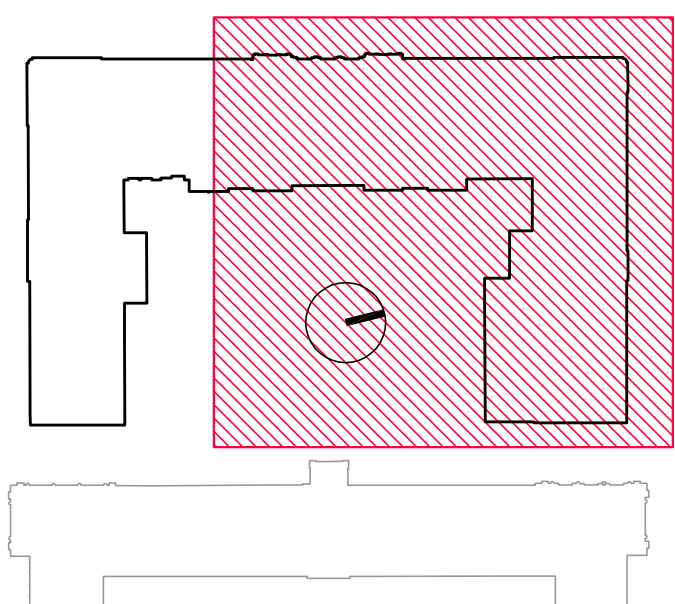
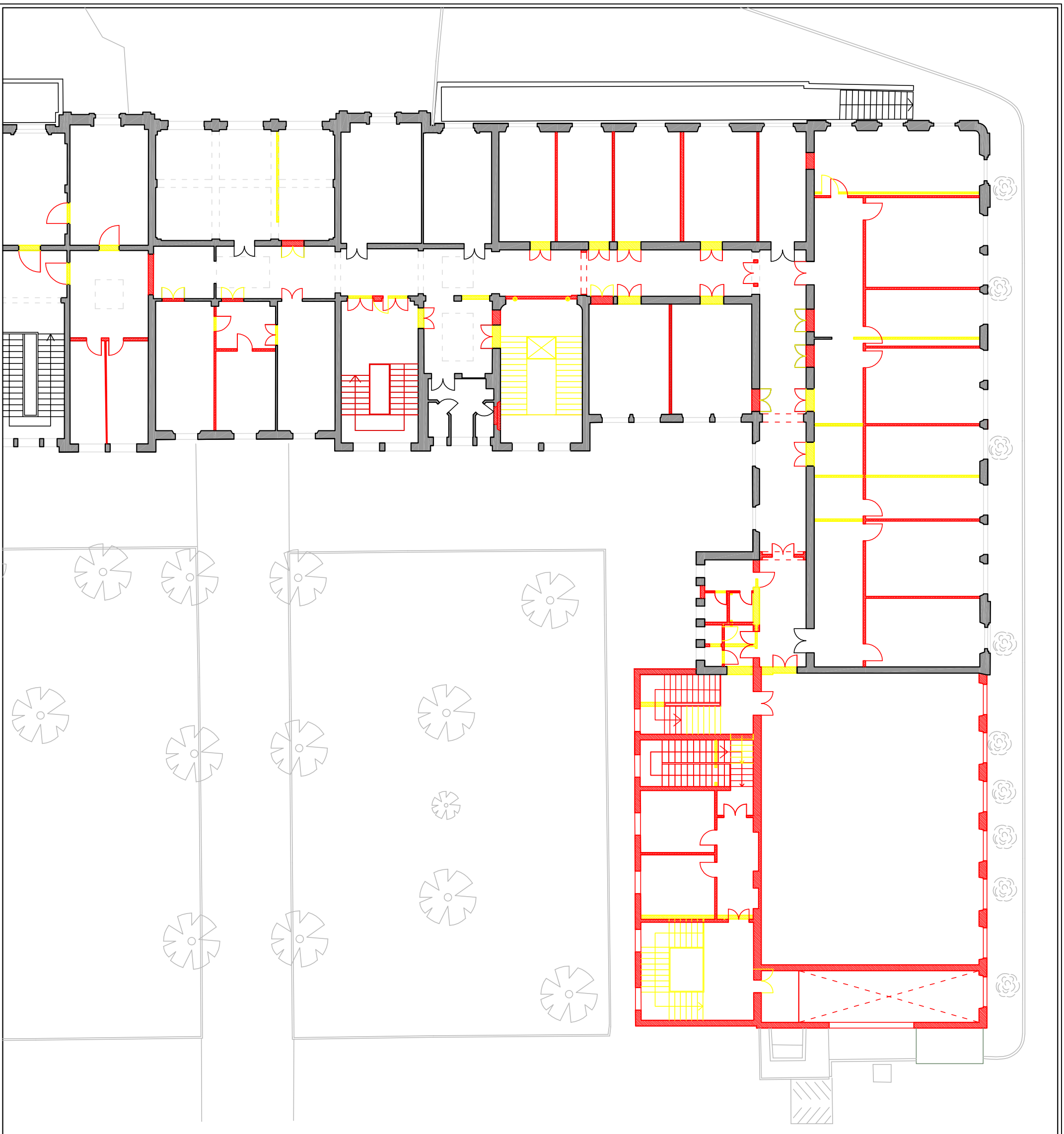
- Elementi che risultano presenti in documenti reperiti in archivio risalenti agli anni 1929, 1933, 1959, 1967 ed in seguito demoliti
- Elementi attualmente presenti e non previsti nel progetto originario del 1929 - 1933.

UNIVERSITÀ DEGLI STUDI DI PADOVA  
ANALISI DI VULNERABILITÀ SISMICA DEL COMPLESSO DI INGEGNERIA - LATO EX DAUR


EVOLUZIONE STORICA  
Pianta Piano Terra


Scala 1:200  
Tav:  
**2.02**

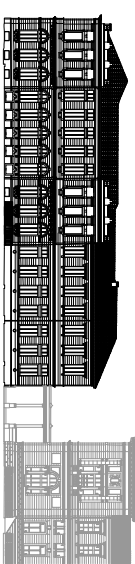
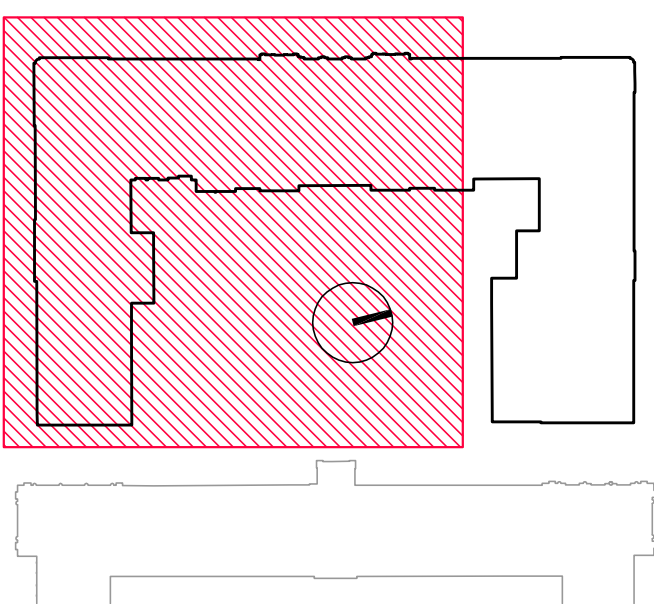
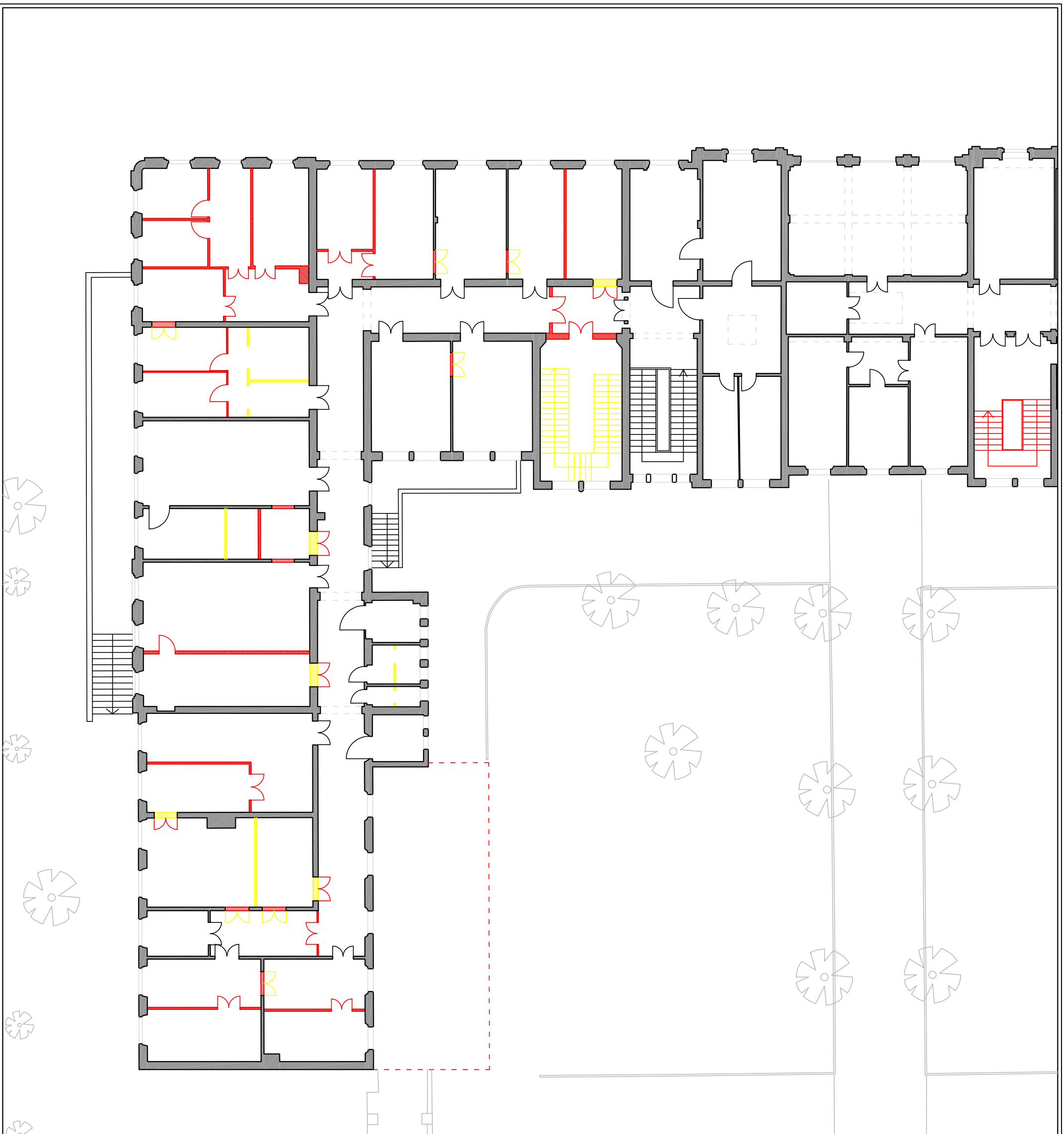





Sulla pianta-base dell' edificio, mantenuta in nero, si sono differenziati con due colori:


 Elementi che risultano presenti in documenti reperiti in archivio risalenti agli anni 1929, 1933, 1959, 1967 ed in seguito demoliti

 Elementi attualmente presenti e non previsti nel progetto originario del 1929 - 1933.



Sulla pianta-base dell' edificio, mantenuta in nero, si sono differenziati con due colori:

 Elementi che risultano presenti in documenti reperiti in archivio risalenti agli anni 1929, 1933, 1959, 1967 ed in seguito demoliti

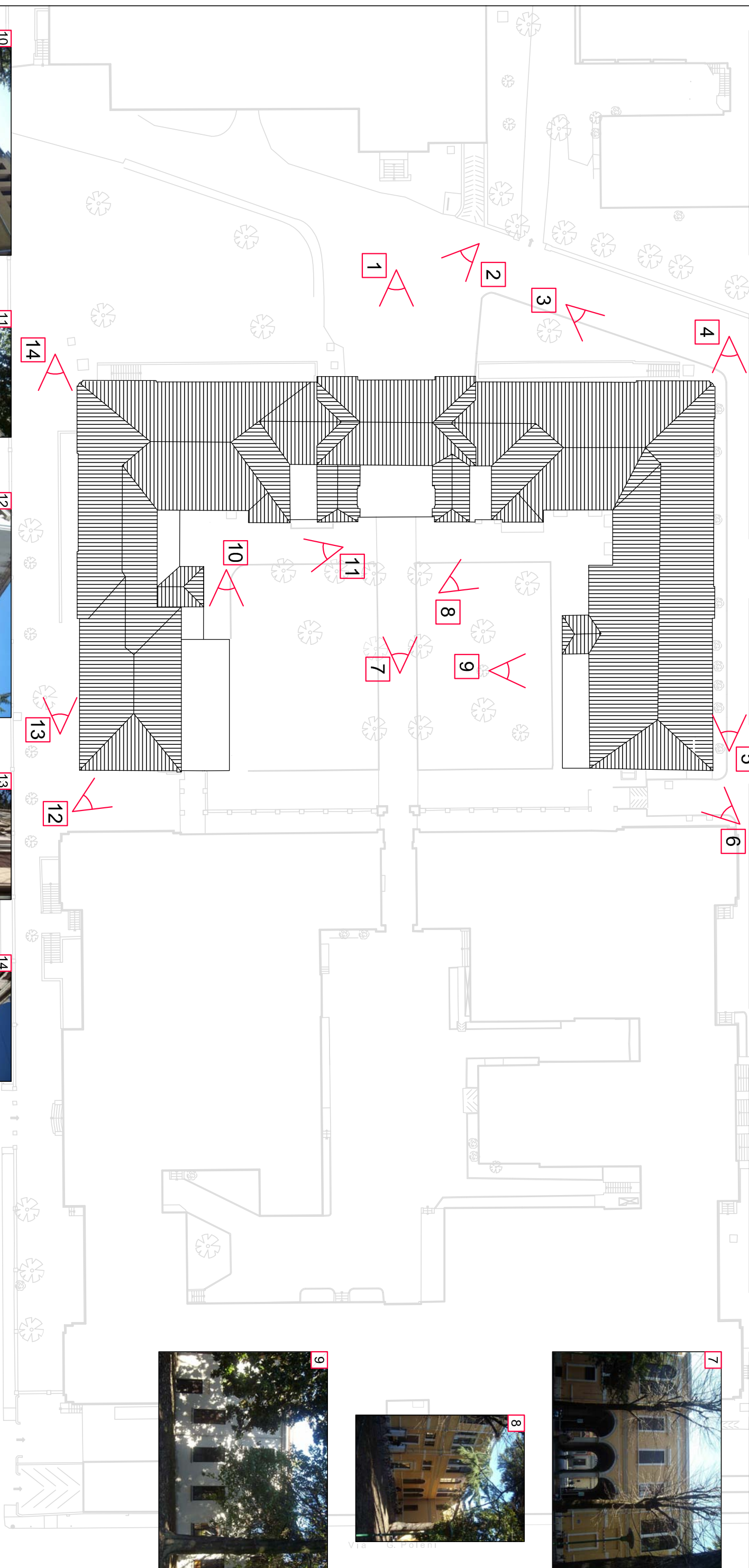


 Elementi attualmente presenti e non previsti nel progetto originario del 1929 - 1933.

UNIVERSITÀ DEGLI STUDI DI PADOVA  
ANALISI DI VULNERABILITÀ SISMICA DEL COMPLESSO DI INGEGNERIA - LATO EX DAUR

EVOLUZIONE STORICA  
Pianta Primo Piano

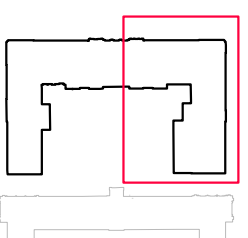
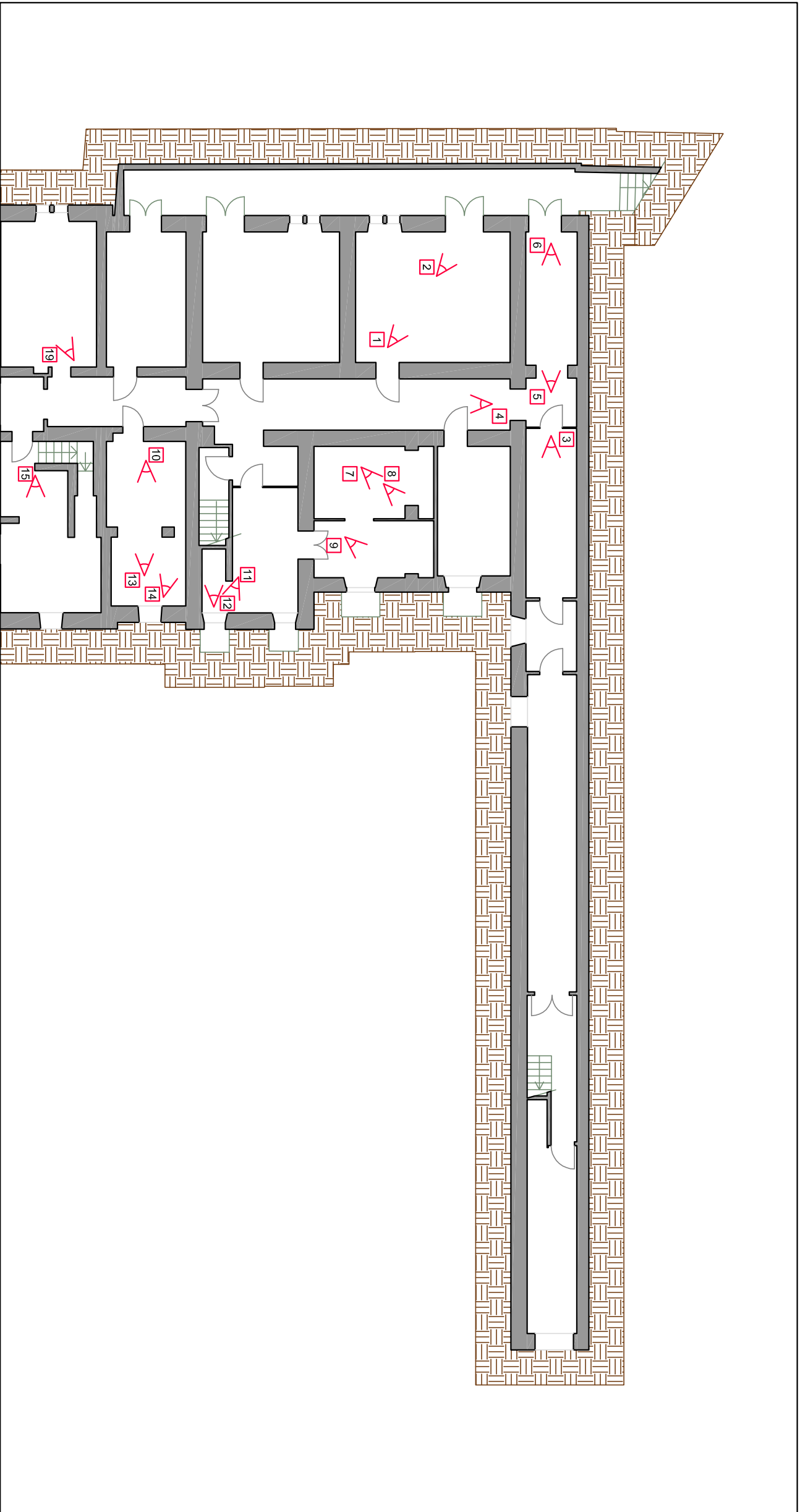

Scala 1:200  
Tav:  
**2.04**





UNIVERSITÀ DEGLI STUDI DI PADOVA  
 ANALISI DI VULNERABILITÀ SISMICA DEL COMPLESSO DI INGEGNERIA - LATO EX DAUR  
**RILIEVO FOTOGRAFICO**  
 Planimetria  
 Scala 1:500  
 Tav: **3.00**

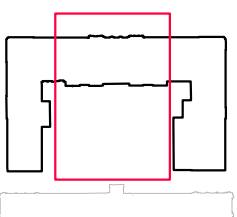
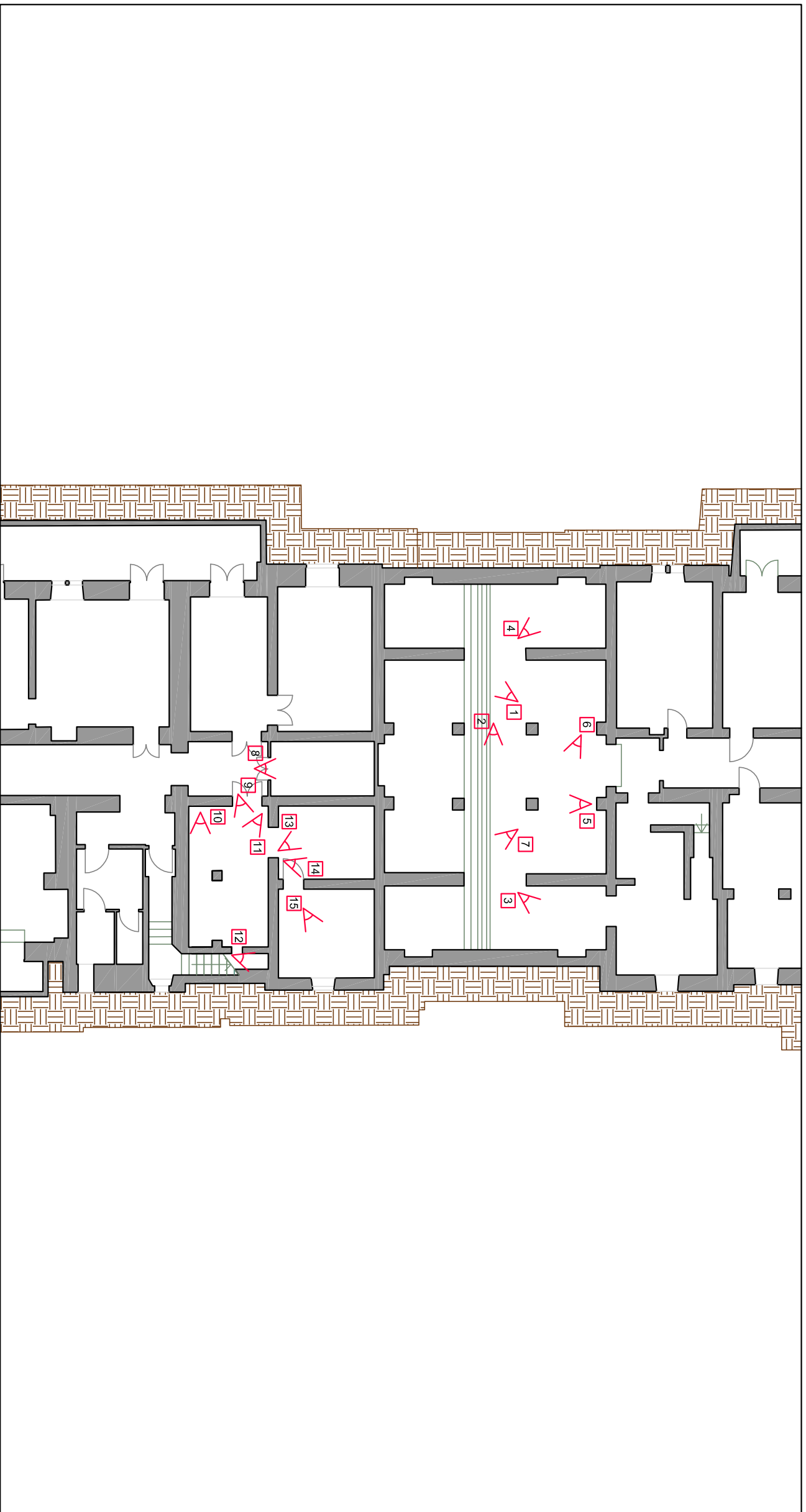




INQUADRAMENTO

UNIVERSITÀ DEGLI STUDI DI PADOVA  
ANALISI DI VULNERABILITÀ SISMICA DEL COMPLESSO DI INGEGNERIA - LATO EX DAUR  
**RILIEVO FOTOGRAFICO**  
Piano Interrato  
Scala 1:200  
Tav: **3.01**





INQUADRAMENTO

UNIVERSITÀ DEGLI STUDI DI PADOVA  
ANALISI DI VULNERABILITÀ SISMICA DEL COMPLESSO DI INGEGNERIA - LATO EX DAUR  
**RILIEVO FOTOGRAFICO**  
Piano Interrato

Scala 1:200  
Tav: **3.02**





1



2



3



4



5



6



7



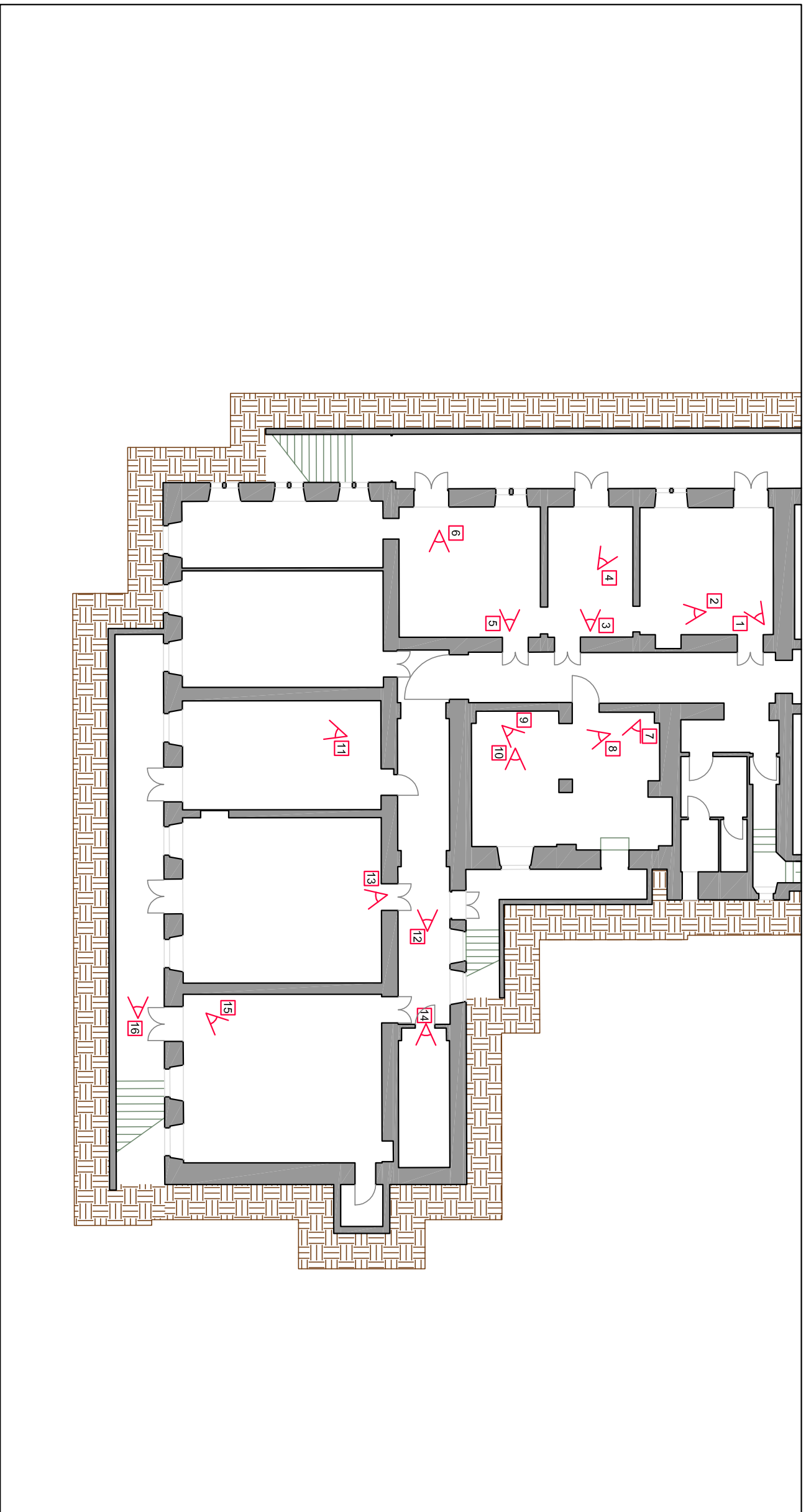
8



9



10



11



12



13



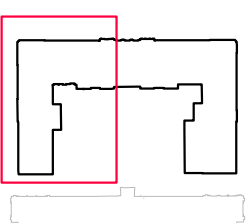
14



15

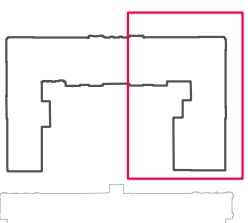



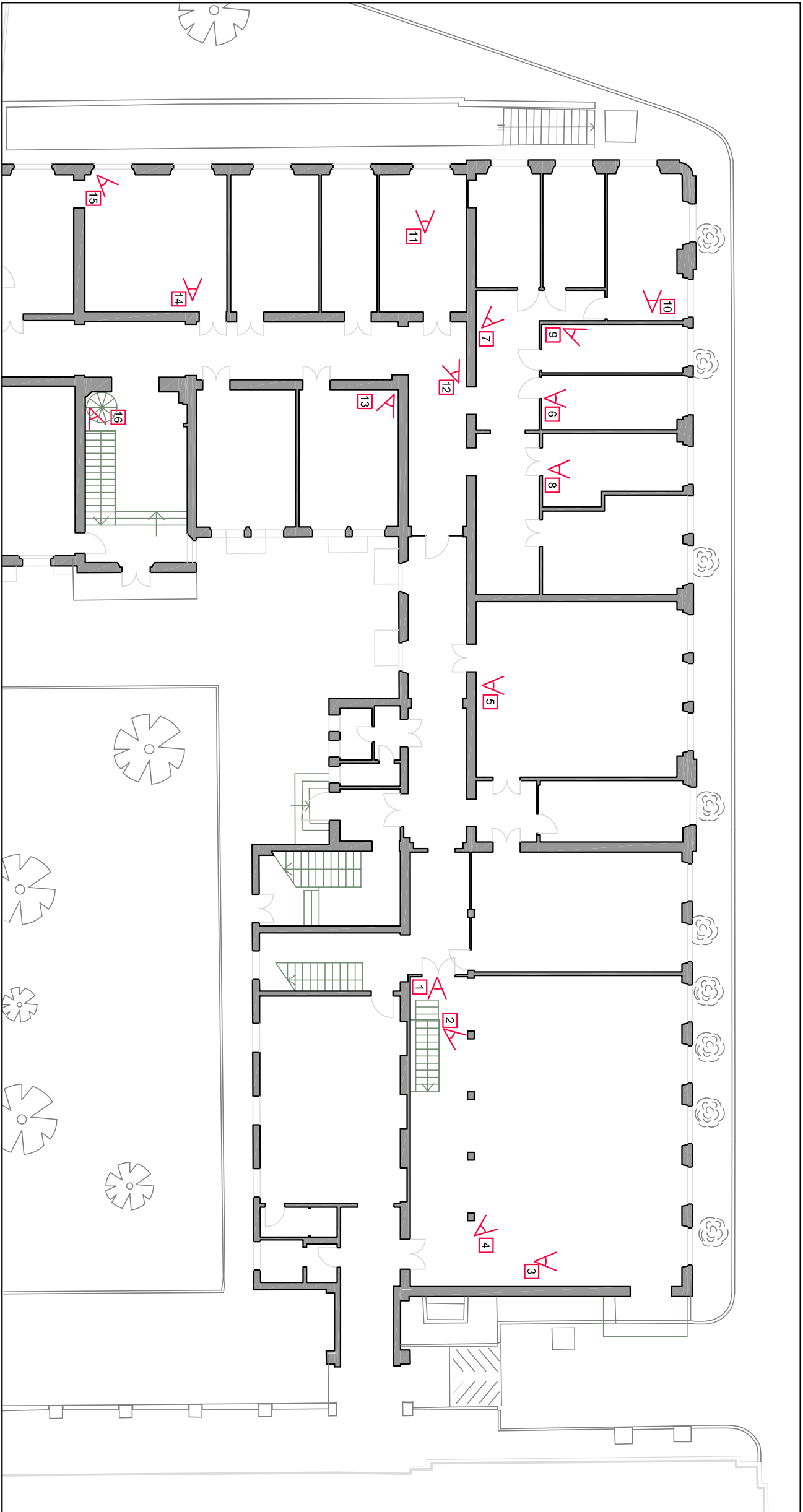




16



INQUADRAMENTO

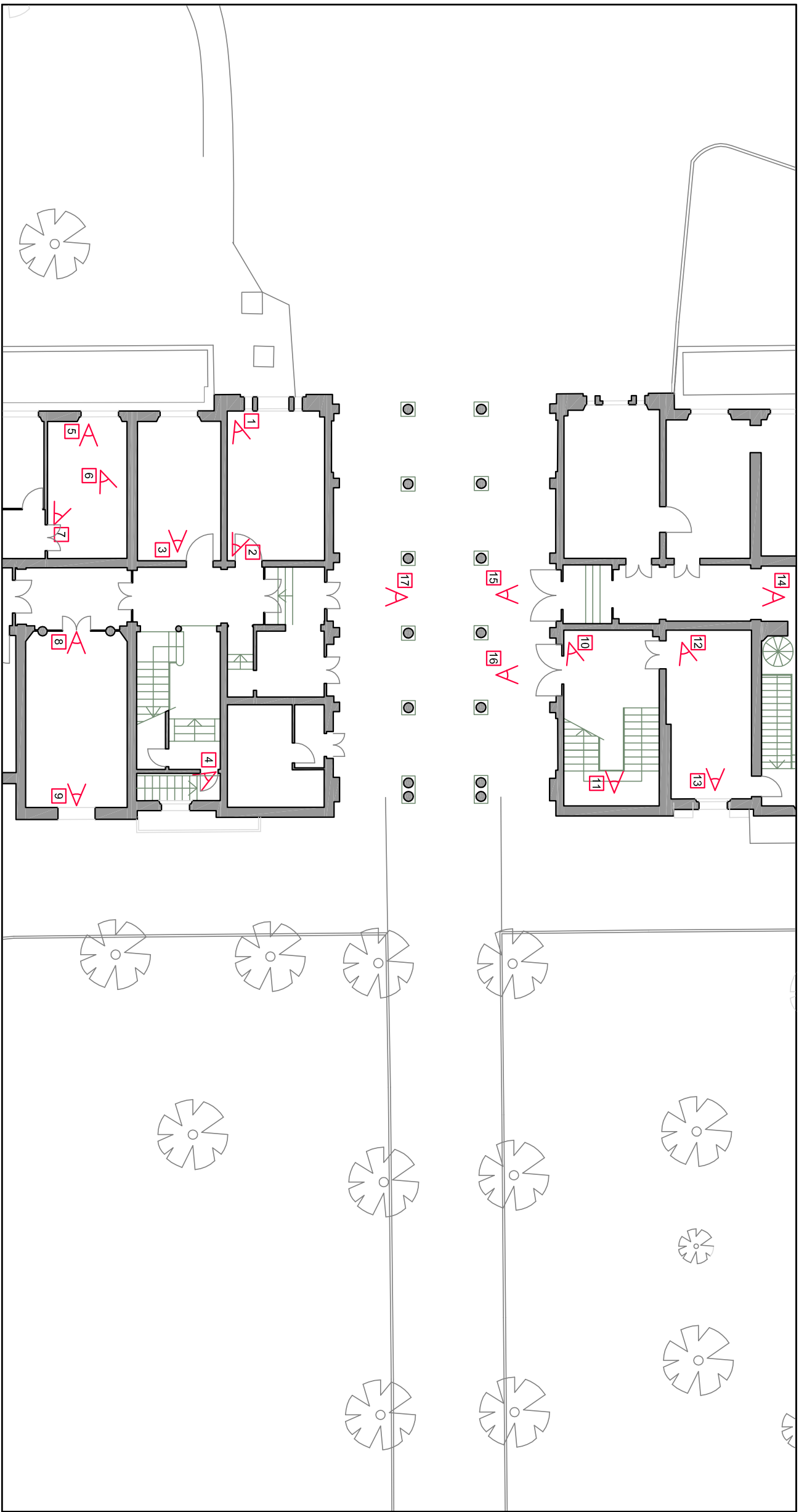

UNIVERSITÀ DEGLI STUDI DI PADOVA  
ANALISI DI VULNERABILITÀ SISMICA DEL COMPLESSO DI INGEGNERIA - LATO EX DAUR  
**RILIEVO FOTOGRAFICO**  
Piano Interrato  
Scala 1:200  
Tav: **3.03**



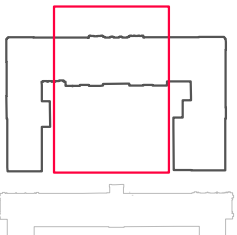
INQUADRAMENTO

UNIVERSITÀ DEGLI STUDI DI PADOVA  
ANALISI DI VULNERABILITÀ SISMICA DEL COMPLESSO DI INGEGNERIA - LATO EX DAUR  
**RILIEVO FOTOGRAFICO**  
Piano Terra  
Scala 1:200  
Tav: **3.04**

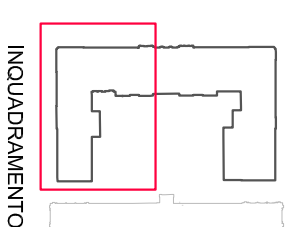

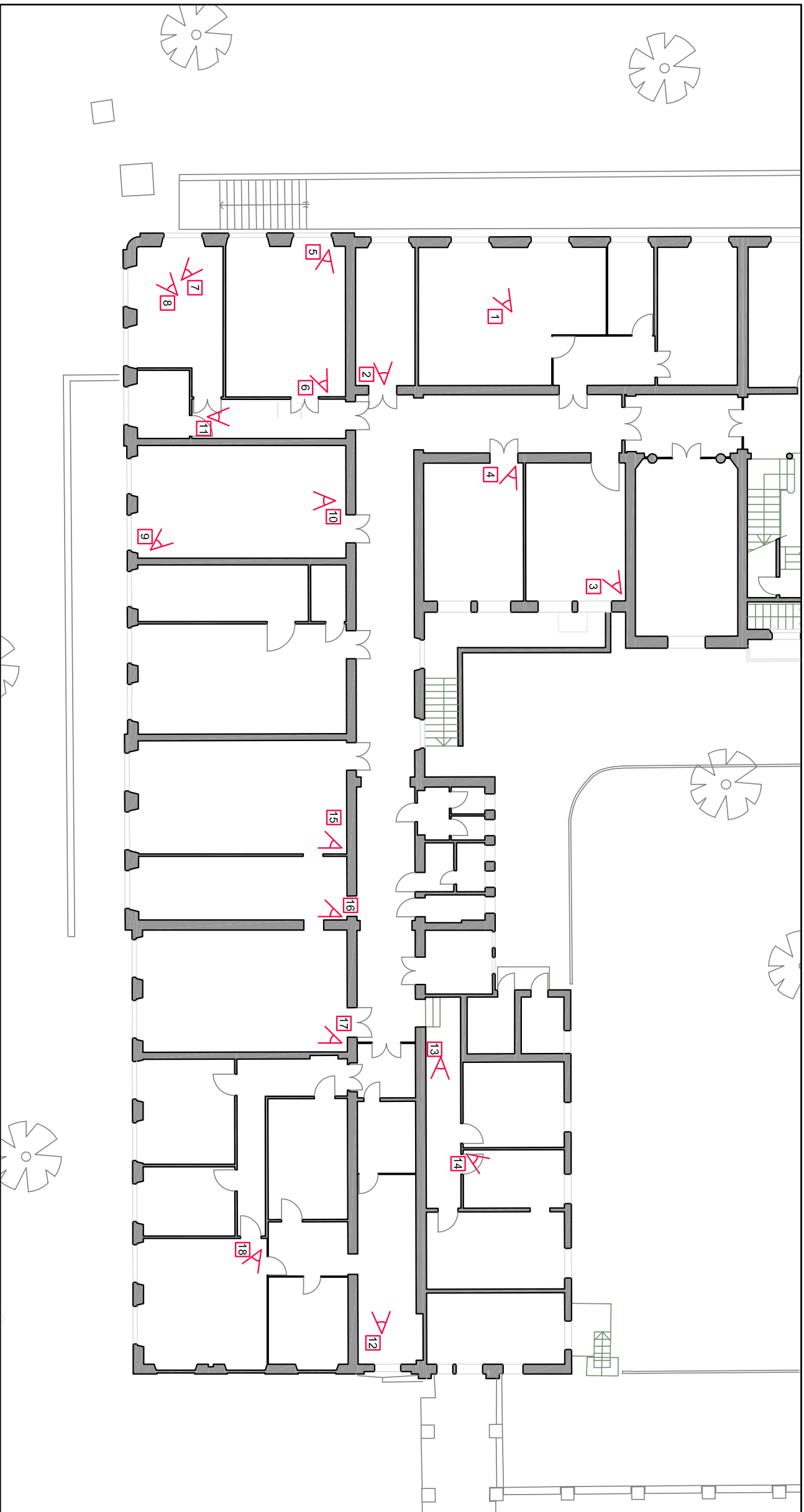






INQUADRAMENTO



UNIVERSITÀ DEGLI STUDI DI PADOVA  
 ANALISI DI VULNERABILITÀ SISMICA DEL COMPLESSO DI INGEGNERIA - LATO EX DAUR  
**RILIEVO FOTOGRAFICO**  
 Piano Terra  
 Scala 1:200  
 Tav: **3.05**



UNIVERSITÀ DEGLI STUDI DI PADOVA

ANALISI DI VULNERABILITÀ SISMICA DEL COMPLESSO DI INGEGNERIA - LATO EX DAUR

RILIEVO FOTOGRAFICO

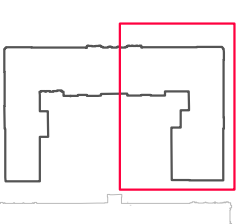


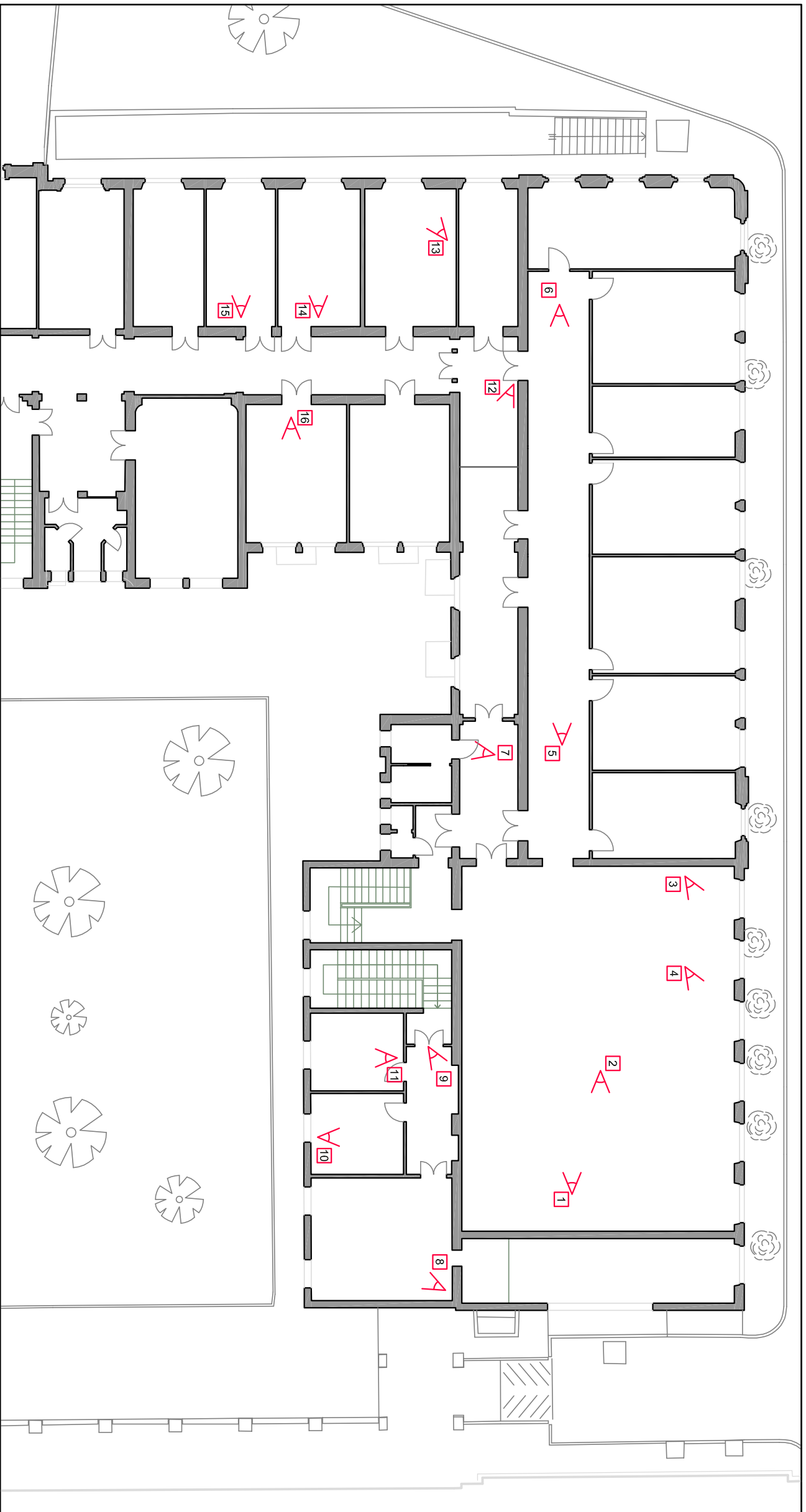

Piano Terra

Scala 1:200

Tav:

3.06

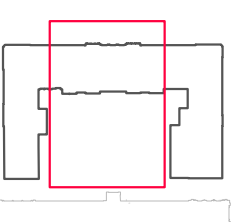


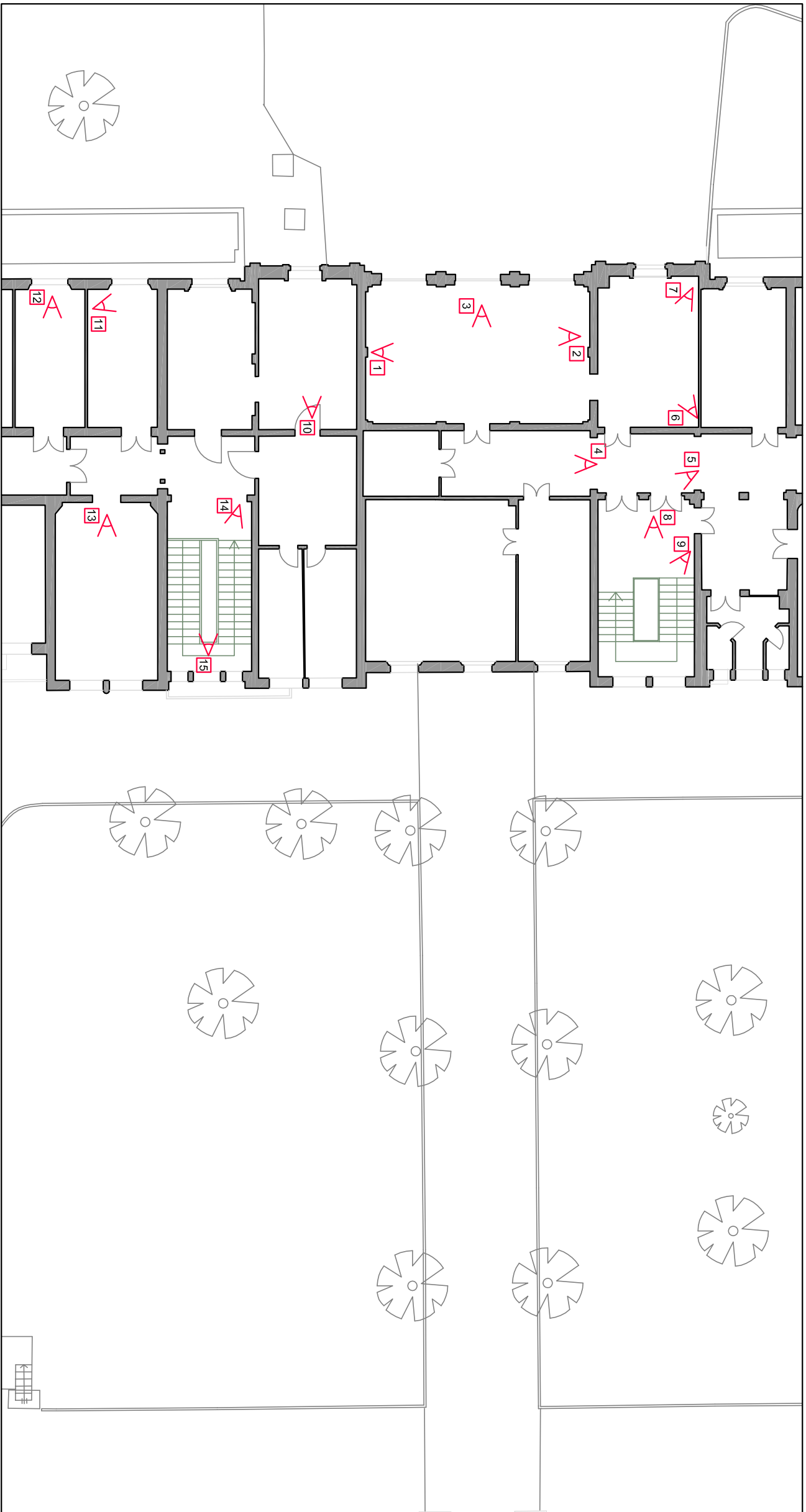




INQUADRAMENTO

UNIVERSITÀ DEGLI STUDI DI PADOVA  
ANALISI DI VULNERABILITÀ SISMICA DEL COMPLESSO DI INGEGNERIA - LATO EX DAUR  
**RILIEVO FOTOGRAFICO**  
Primo Piano  
Scala 1:200  
Tav: **3.07**





INQUADRAMENTO

UNIVERSITÀ DEGLI STUDI DI PADOVA

ANALISI DI VULNERABILITÀ SISMICA DEL COMPLESSO DI INGEGNERIA - LATO EX DAUR

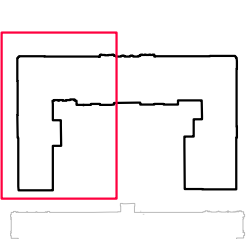
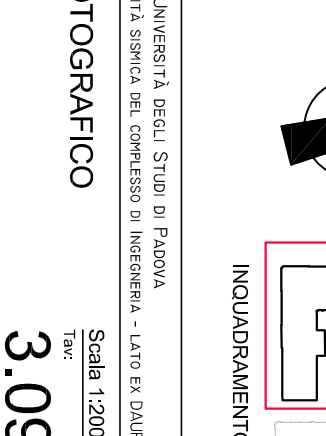

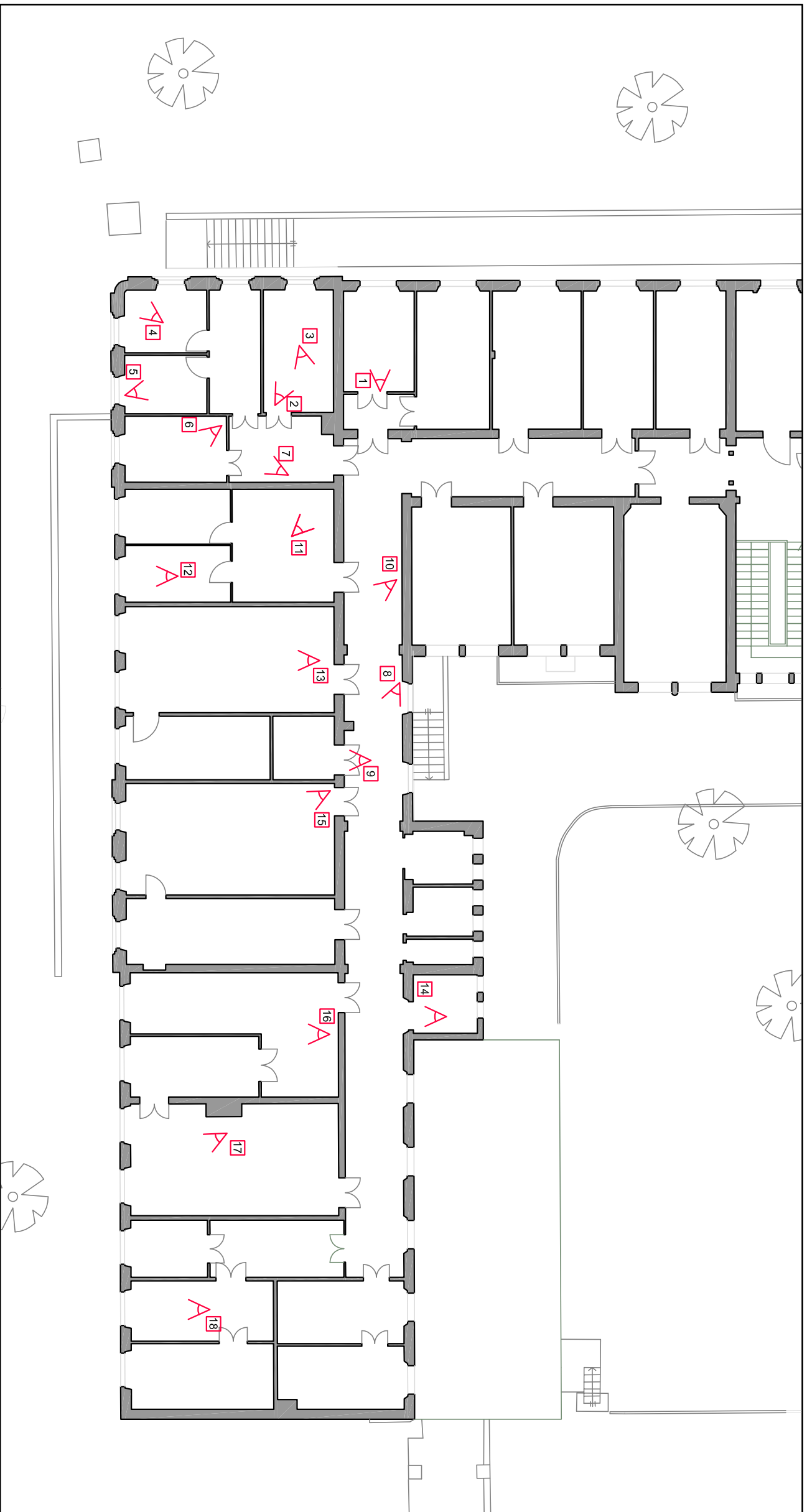
RILIEVO FOTOGRAFICO

Primo Piano

Scala 1:200

Tav:

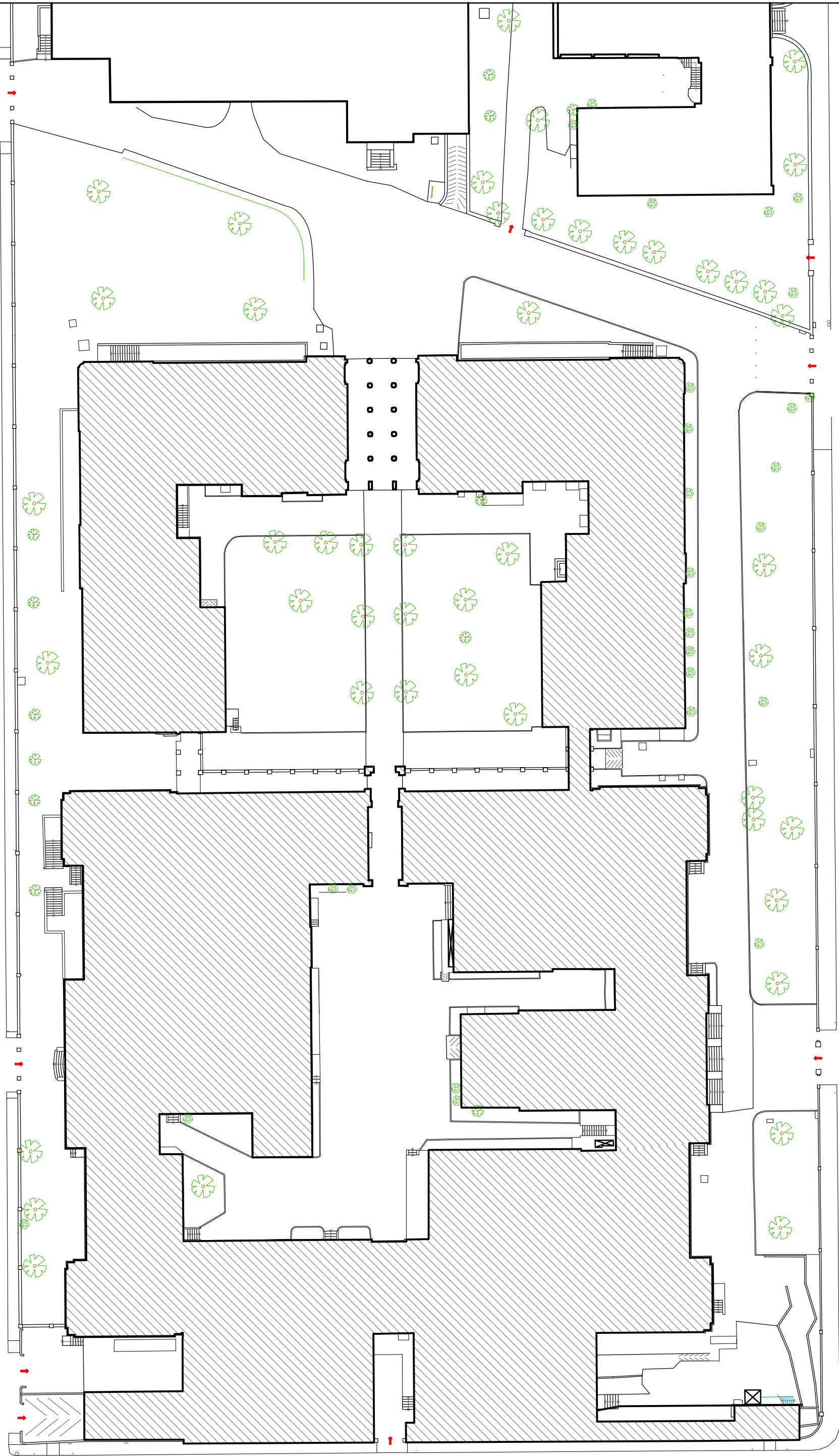
3.08



INQUADRAMENTO

UNIVERSITÀ DEGLI STUDI DI PADOVA  
ANALISI DI VULNERABILITÀ SISMICA DEL COMPLESSO DI INGEGNERIA - LATO EX DAUR  
**RILIEVO FOTOGRAFICO**  
Primo Piano  
Scala 1:200  
Tav: **3.09**





Via Marzolo

Via L. Loredan

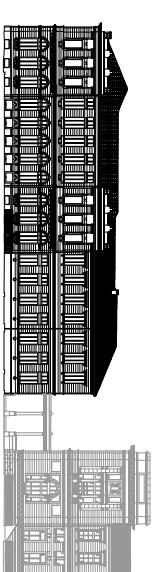
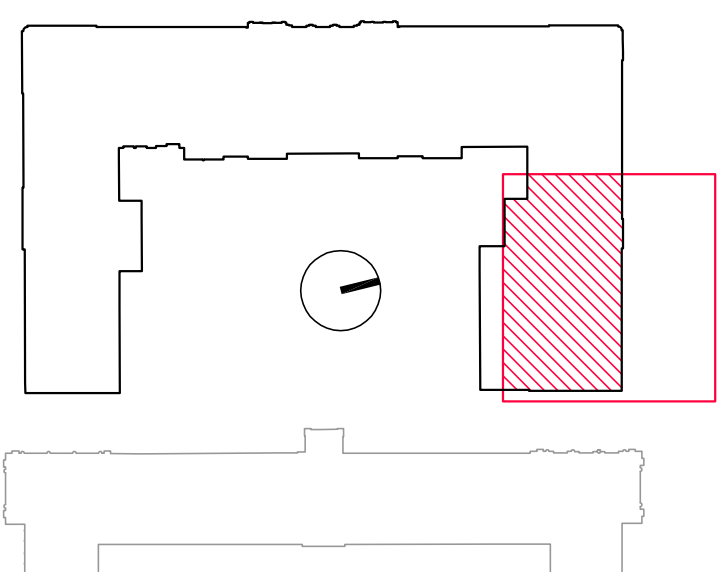
Via G. Poleni



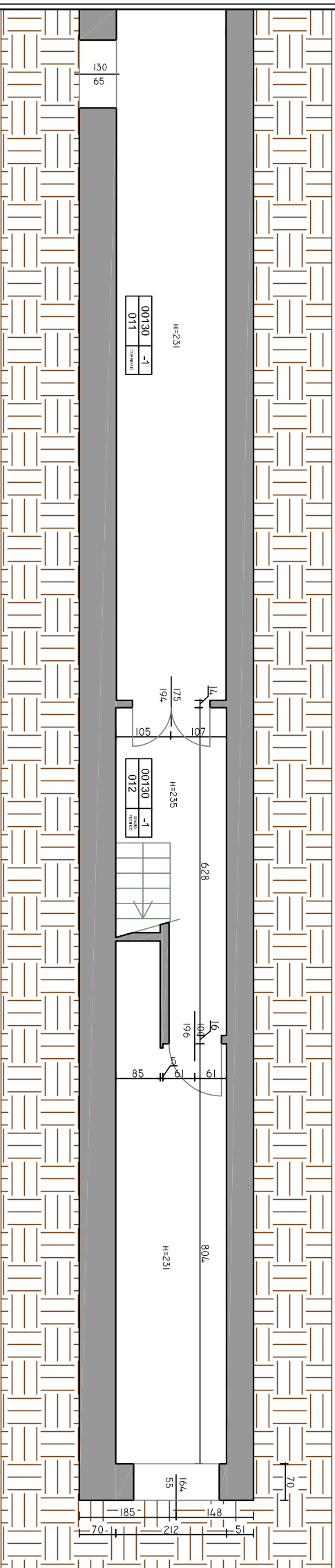
UNIVERSITÀ DEGLI STUDI DI PADOVA  
 ANALISI DI VULNERABILITÀ SISMICA DEL COMPLESSO DI INGEGNERIA - LATO EX DAUR

**RILIEVO GEOMETRICO**  
 Planimetria

Scala 1:500  
 Tav: **4.01**



INQUADRAMENTO SCALA 1:1000



UNIVERSITÀ DEGLI STUDI DI PADOVA  
ANALISI DI VULNERABILITÀ SISMICA DEL COMPLESSO DI INGEGNERIA - LATO EX DAUR

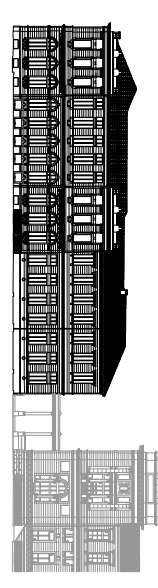
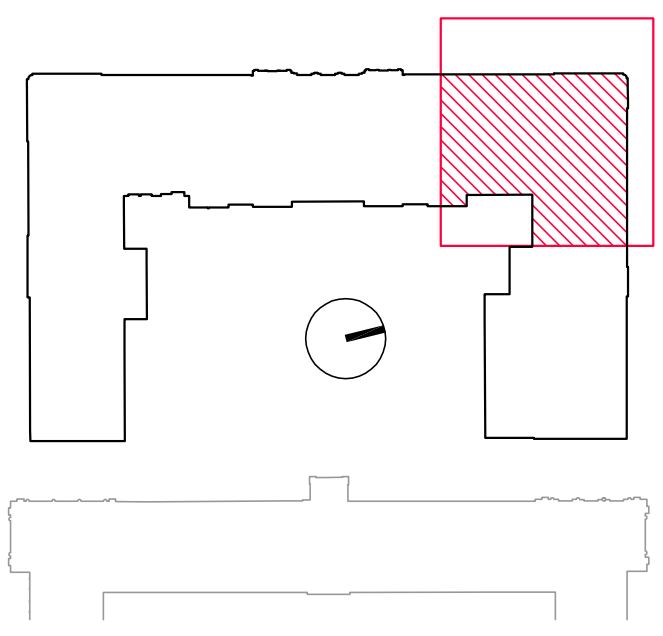
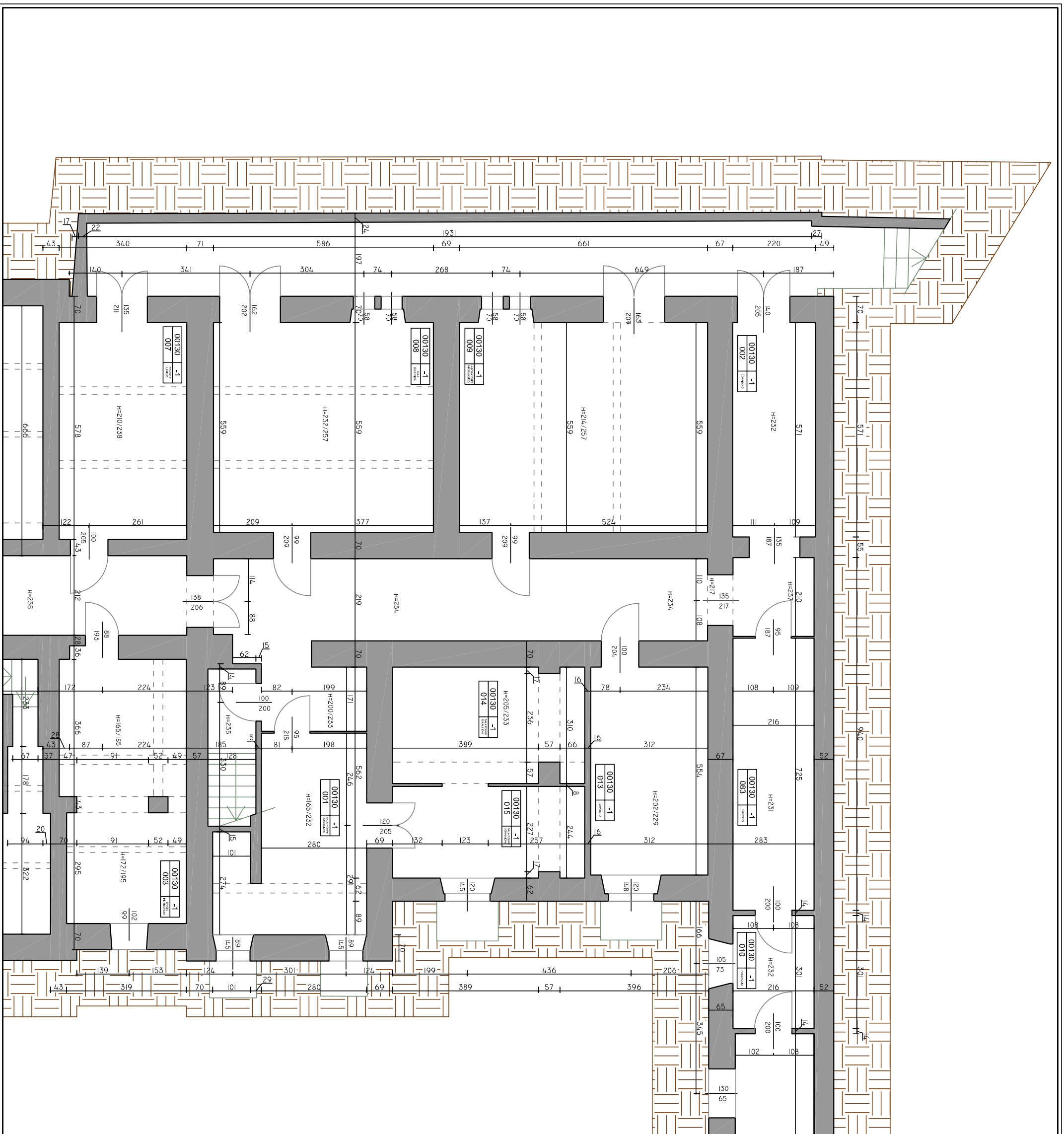
RILIEVO GEOMETRICO

Pianta Piano Interrato

Scala 1:100

Tav:

4.02



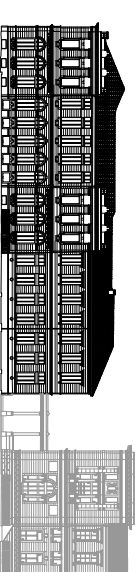
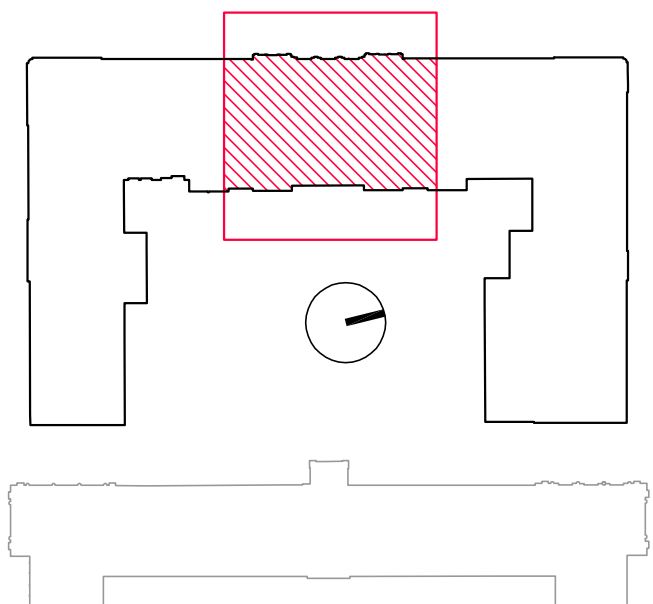
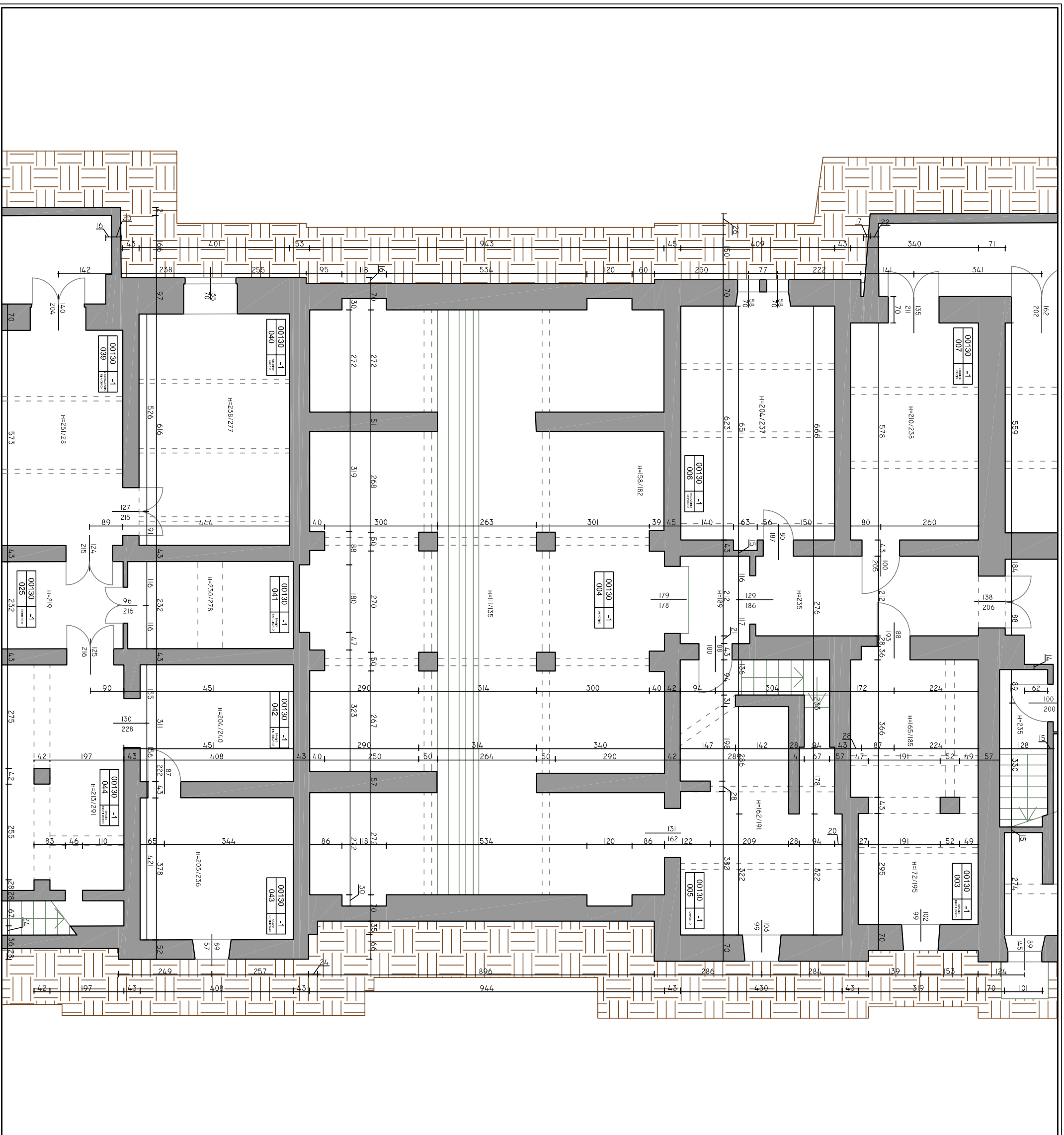
INQUADRAMENTO SCALA 1:1000

UNIVERSITÀ DEGLI STUDI DI PADOVA  
 ANALISI DI VULNERABILITÀ SISMICA DEL COMPLESSO DI INGEGNERIA - LATO EX DAUR

**RILIEVO GEOMETRICO**  
 Pianta Piano Interrato

Scala 1:100  
 Tav: **4.03**



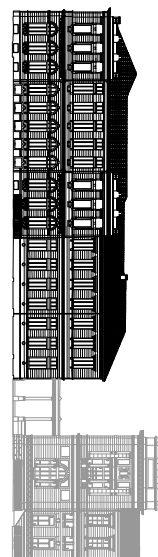
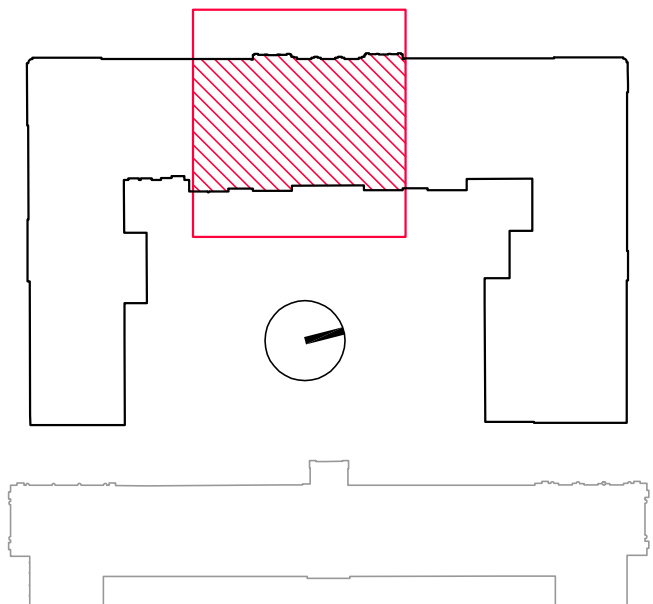
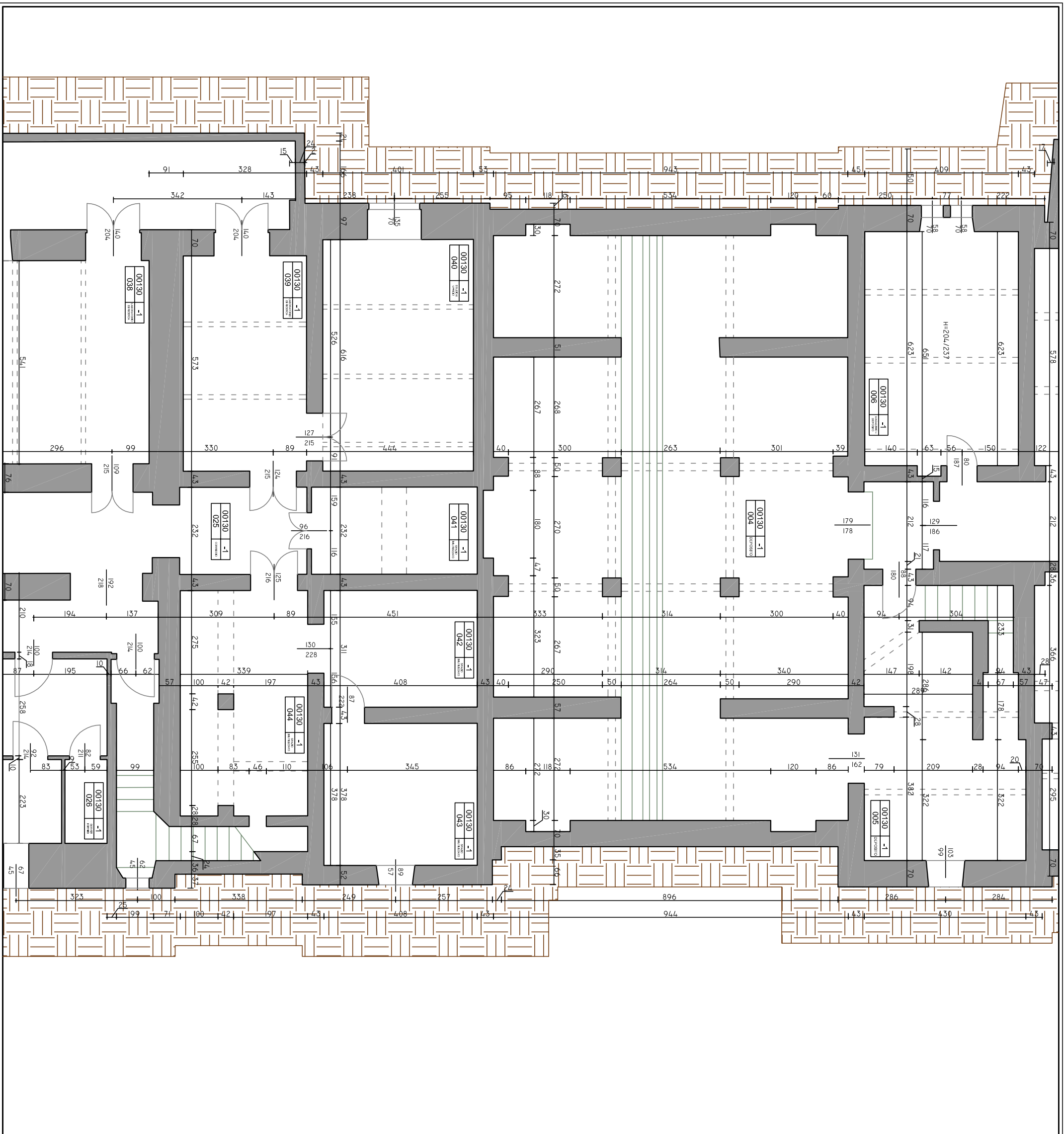


INQUADRAMENTO SCALA 1:1000

UNIVERSITÀ DEGLI STUDI DI PADOVA  
 ANALISI DI VULNERABILITÀ SISMICA DEL COMPLESSO DI INGEGNERIA - LATO EX DAUR

**RILIEVO GEOMETRICO**  
**Pianta Piano Interrato**

Scala 1:100  
 Tav: **4.04**

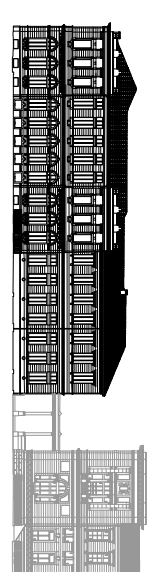
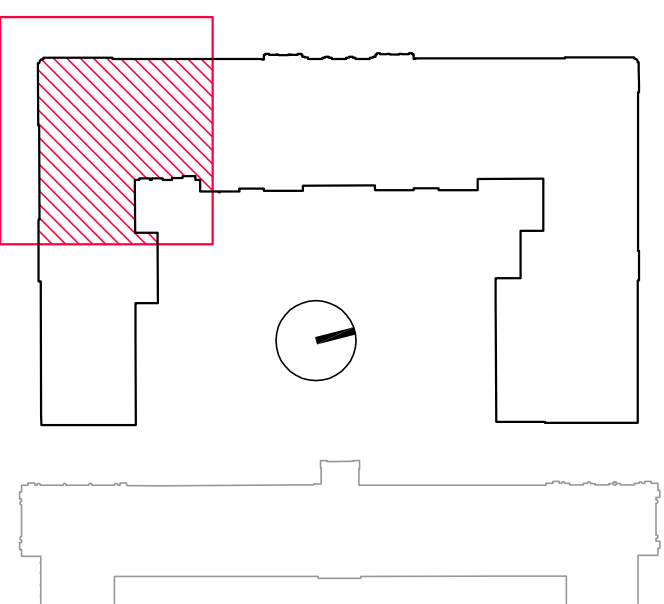
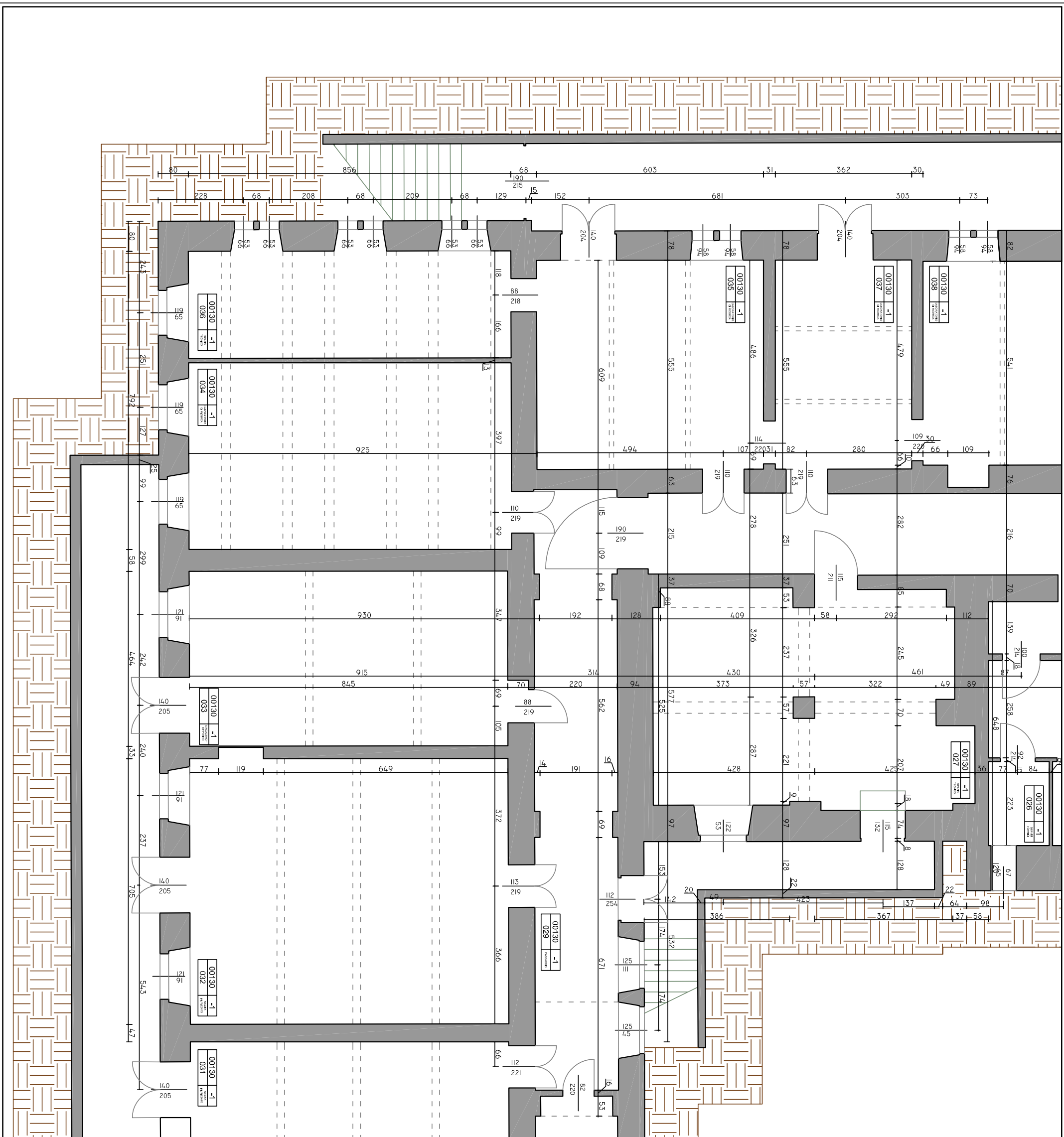


INQUADRAMENTO SCALA 1:1000

UNIVERSITÀ DEGLI STUDI DI PADOVA  
 ANALISI DI VULNERABILITÀ SISMICA DEL COMPLESSO DI INGEGNERIA - LATO EX DAUR

**RILIEVO GEOMETRICO**  
 Pianta Piano Interrato

Scala 1:100  
 Tav: **4.05**

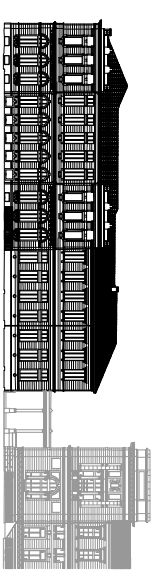
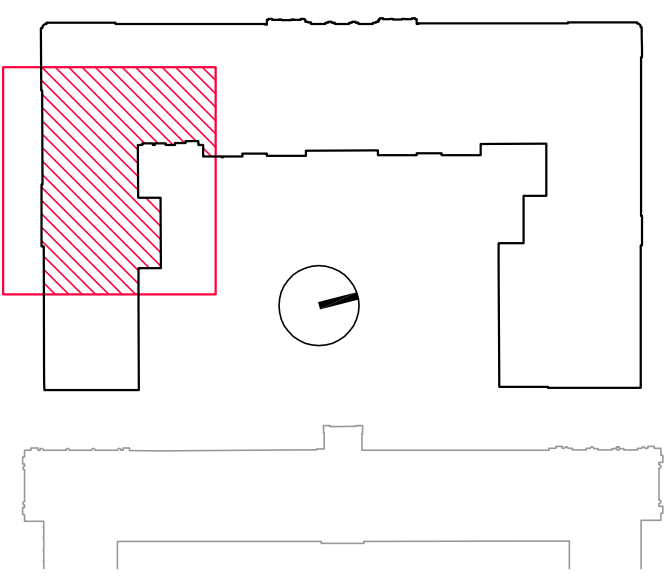
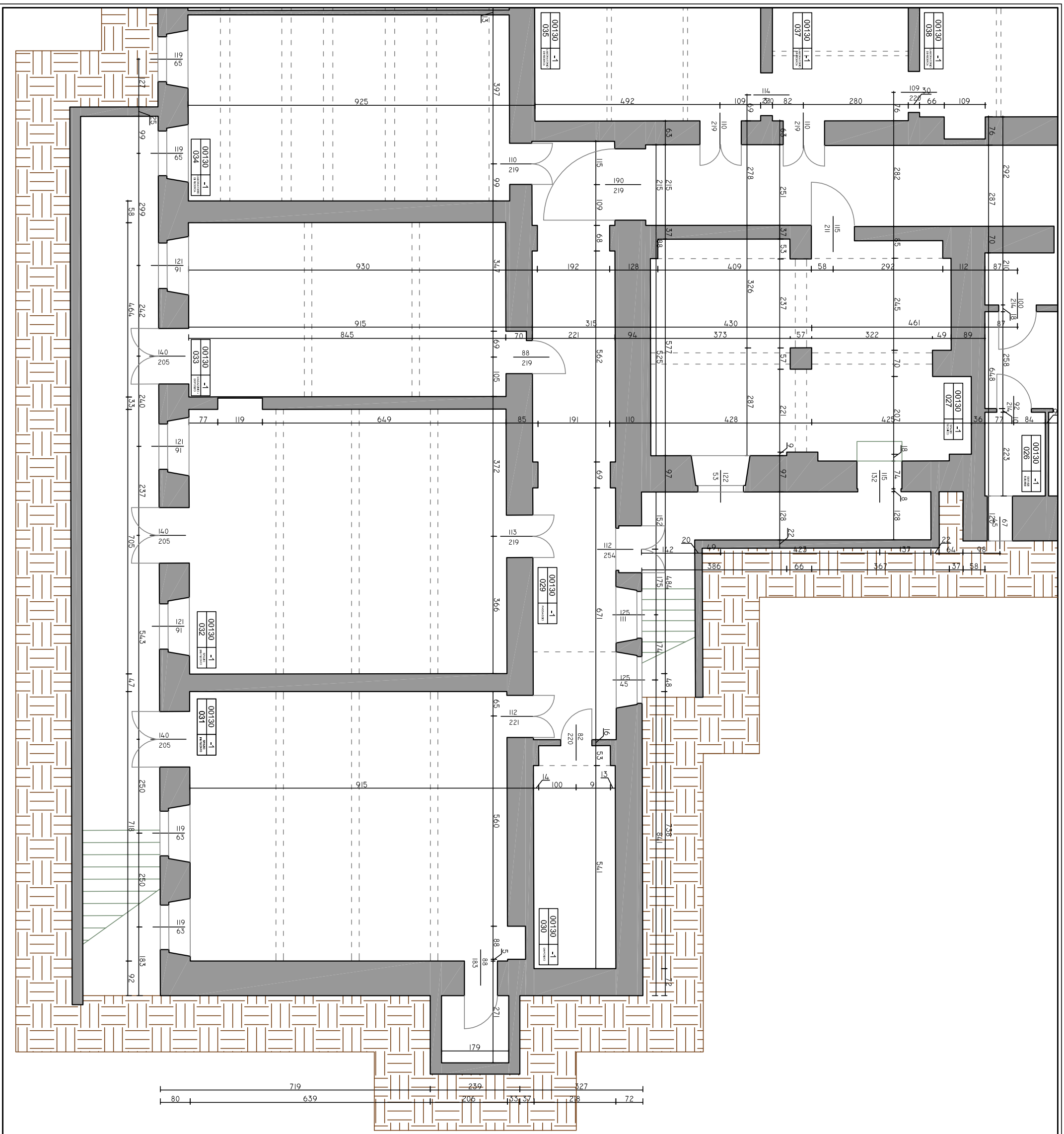


INQUADRAMENTO SCALA 1:1000

UNIVERSITÀ DEGLI STUDI DI PADOVA  
ANALISI DI VULNERABILITÀ SISMICA DEL COMPLESSO DI INGEGNERIA - LATO EX DAUR

RILIEVO GEOMETRICO  
Pianta Piano Interrato

Scala 1:100  
Tav. 4.06

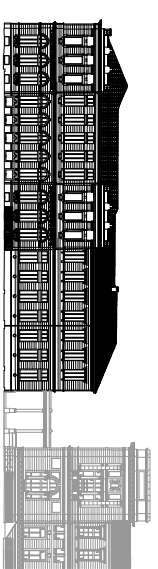
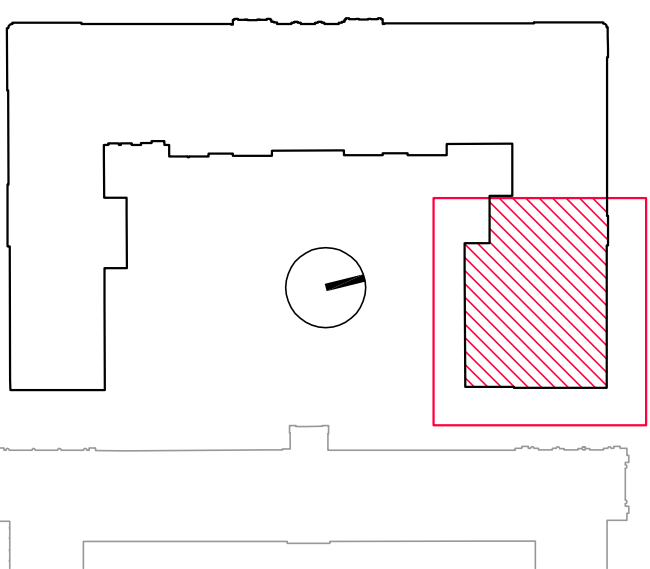
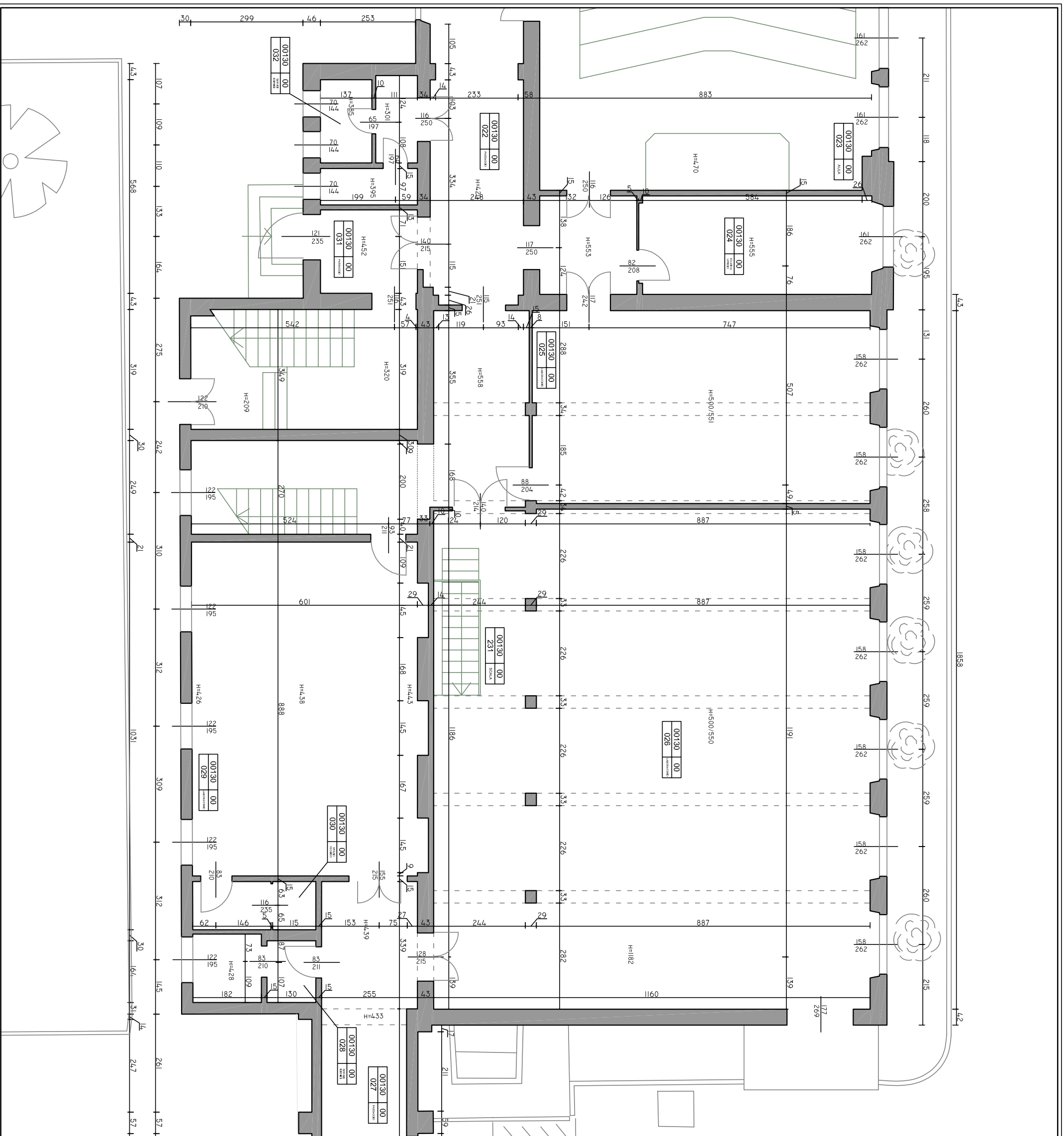


INQUADRAMENTO SCALA 1:1000

UNIVERSITÀ DEGLI STUDI DI PADOVA  
 ANALISI DI VULNERABILITÀ SISMICA DEL COMPLESSO DI INGEGNERIA - LATO EX DAUR

**RILIEVO GEOMETRICO**  
 Pianta Piano Interrato

Scala 1:100  
 Tav: **4.07**



INQUADRAMENTO SCALA 1:1000

UNIVERSITÀ DEGLI STUDI DI PADOVA  
 ANALISI DI VULNERABILITÀ SISMICA DEL COMPLESSO DI INGEGNERIA - LATO EX DAUR

**RILIEVO GEOMETRICO**  
 Pianta Piano Terra

Scala 1:100  
 Tav: **4.08**

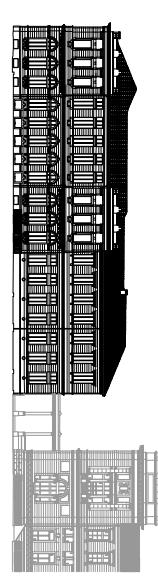
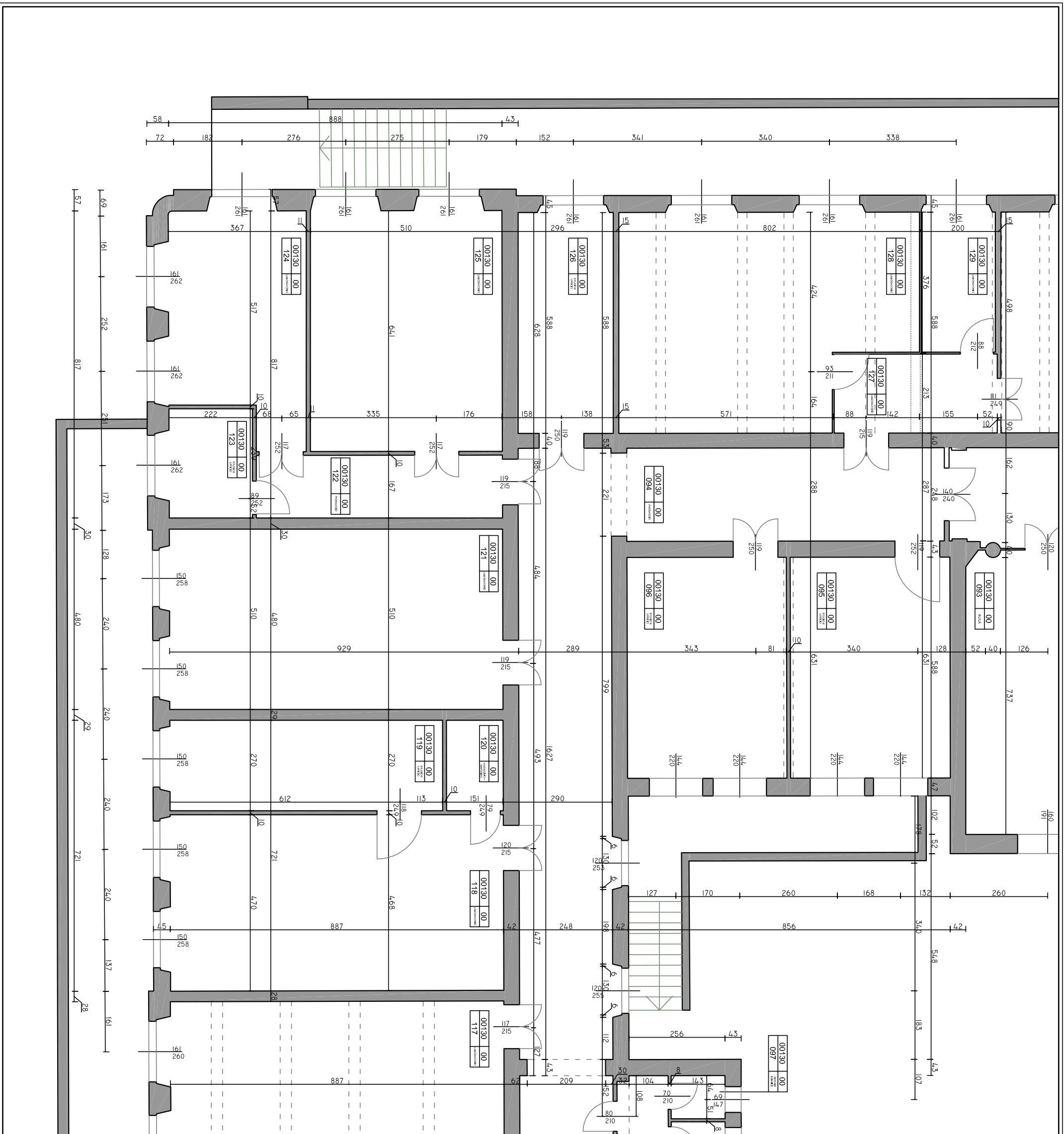




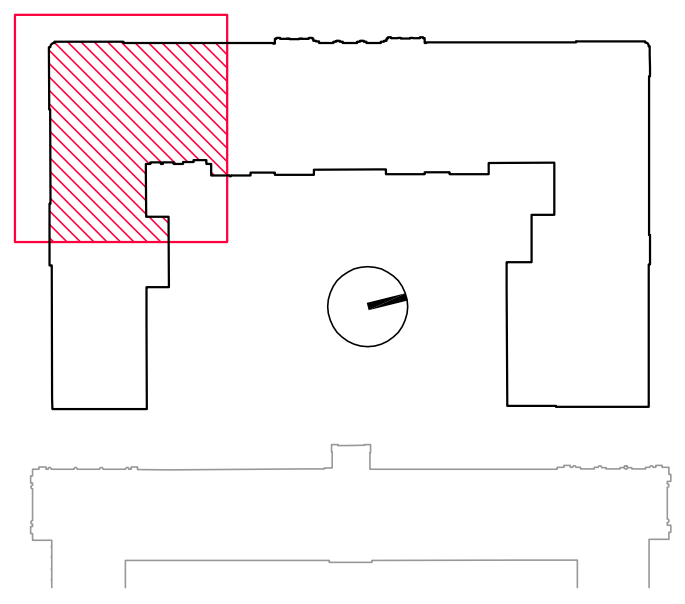




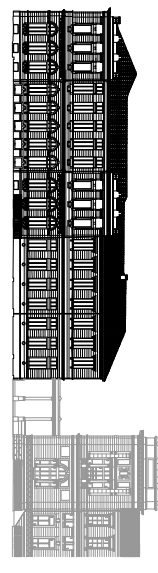
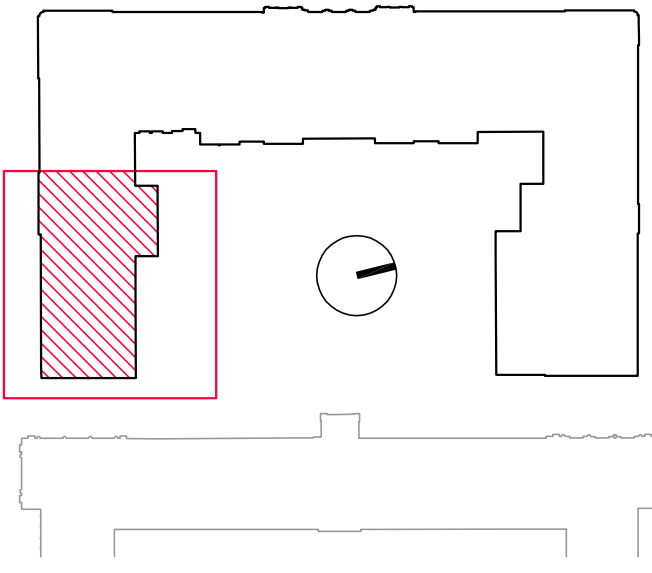
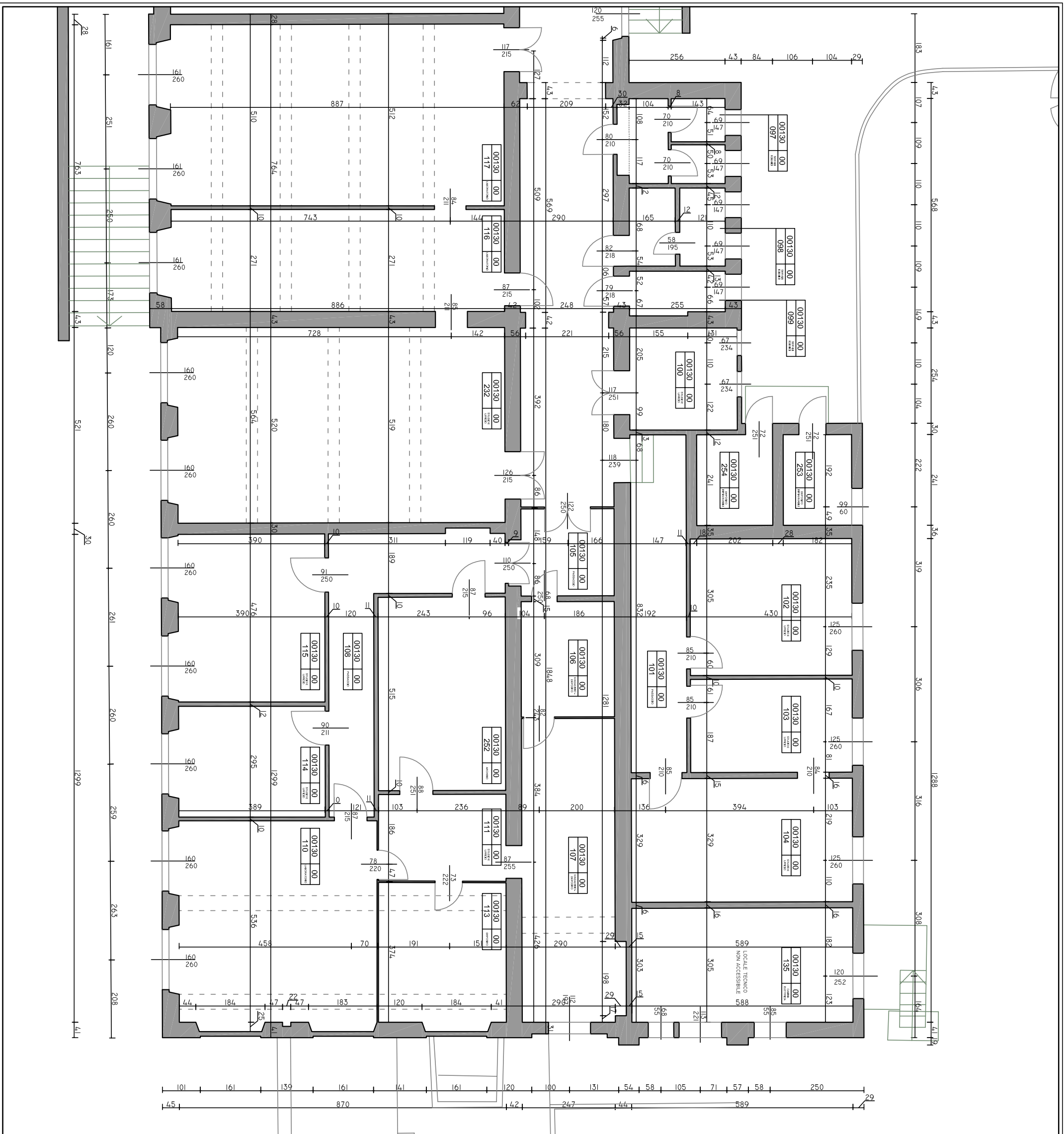




INQUADRAMENTO SCALA 1:1000

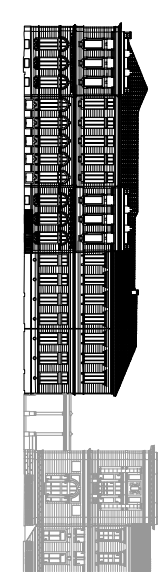
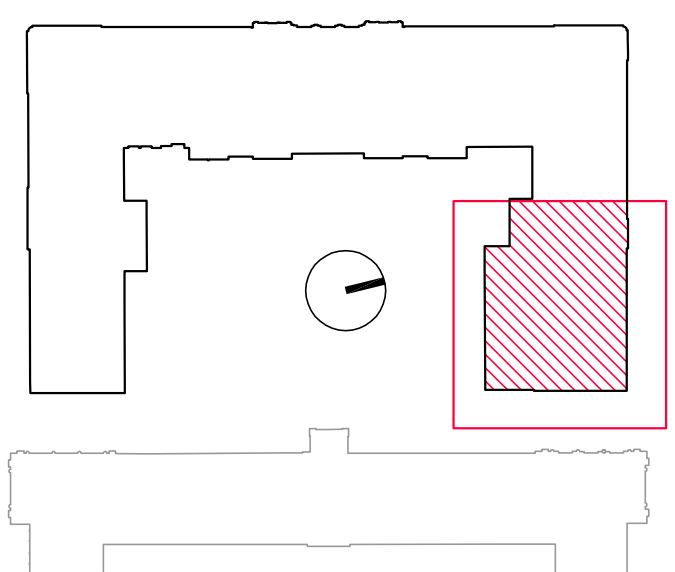
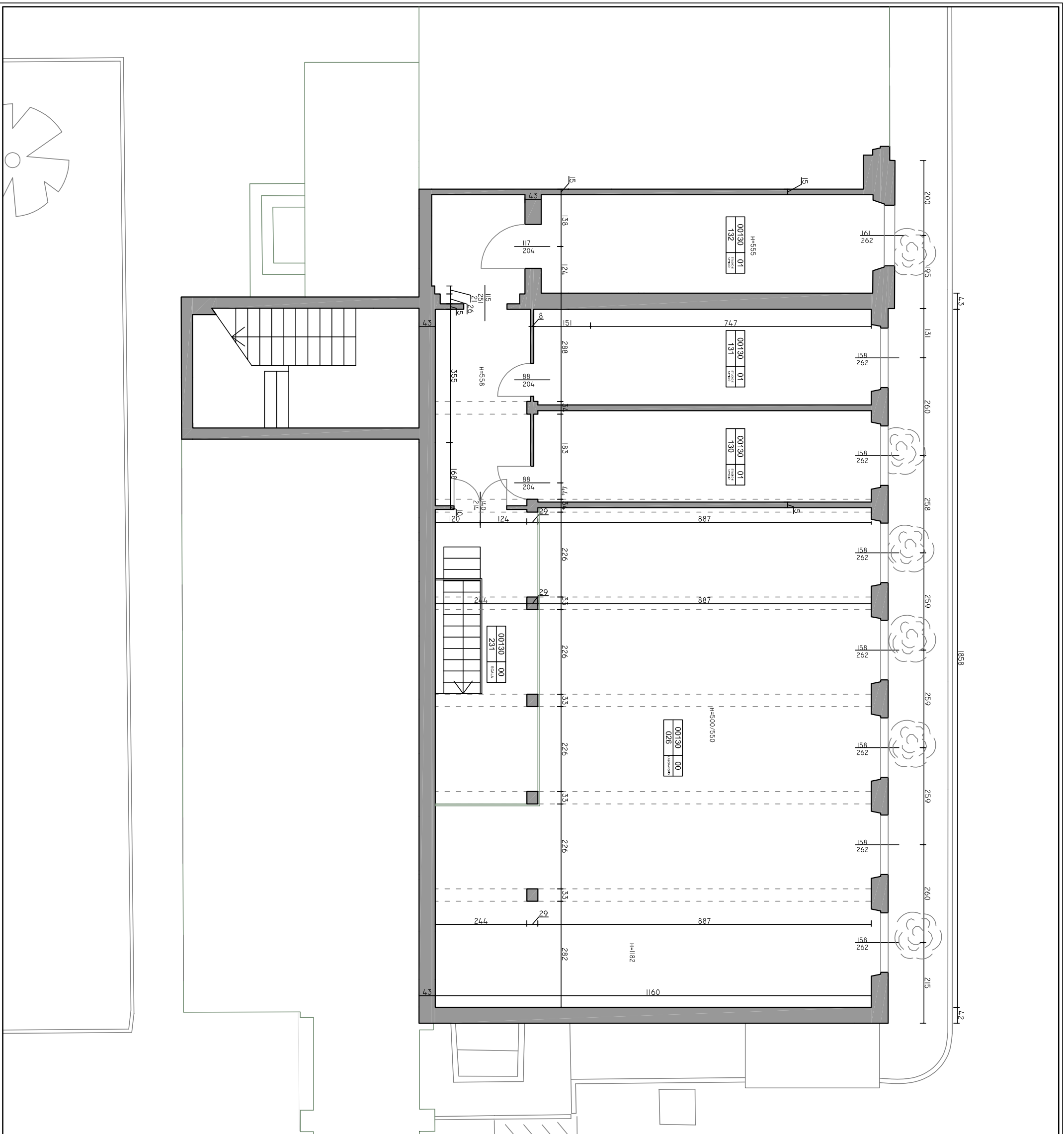


UNIVERSITÀ DEGLI STUDI DI PADOVA  
 ANALISI DI VULNERABILITÀ SISMICA DEL COMPLESSO DI INGEGNERIA - LATO EX DAUR  
**RILIEVO GEOMETRICO**  
 Pianta Piano Terra  
 Tav: **4.12**  
 Scala 1:100




INQUADRAMENTO SCALA 1:1000

UNIVERSITÀ DEGLI STUDI DI PADOVA  
 ANALISI DI VULNERABILITÀ SISMICA DEL COMPLESSO DI INGEGNERIA - LATO EX DAUR  
**RILIEVO GEOMETRICO**  
 Pianta Piano Terra  
 Tav. **4.13**  
 Scala 1:100

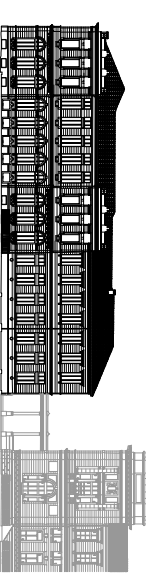
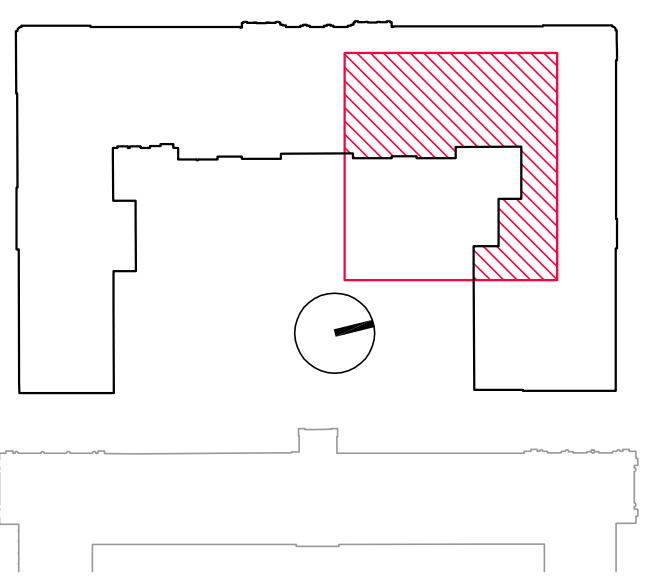
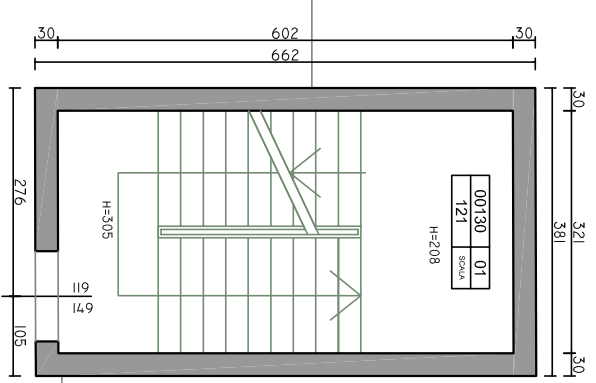
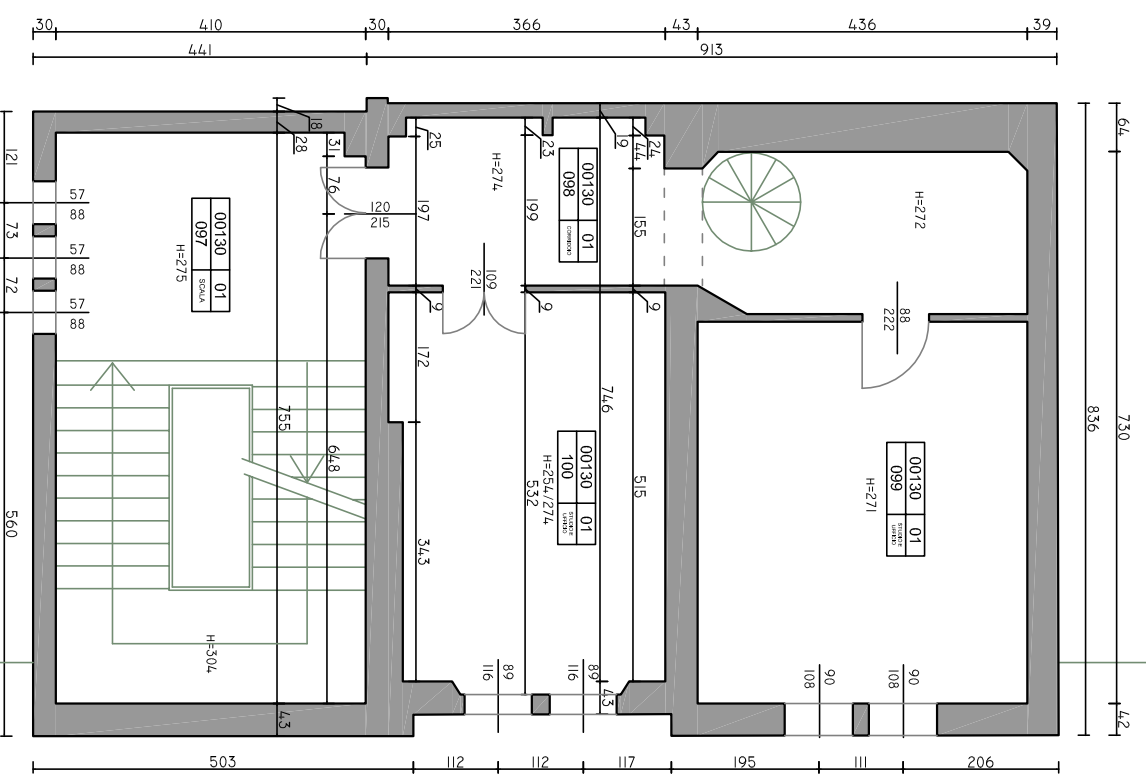


INQUADRAMENTO SCALA 1:1000


UNIVERSITÀ DEGLI STUDI DI PADOVA  
 ANALISI DI VULNERABILITÀ SISMICA DEL COMPLESSO DI INGEGNERIA - LATO EX DAUR  
**RILIEVO GEOMETRICO**  
 Pianta Piano Mezzanino  
 Scala 1:100  
 Tav: **4.14**







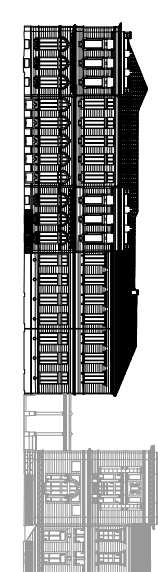
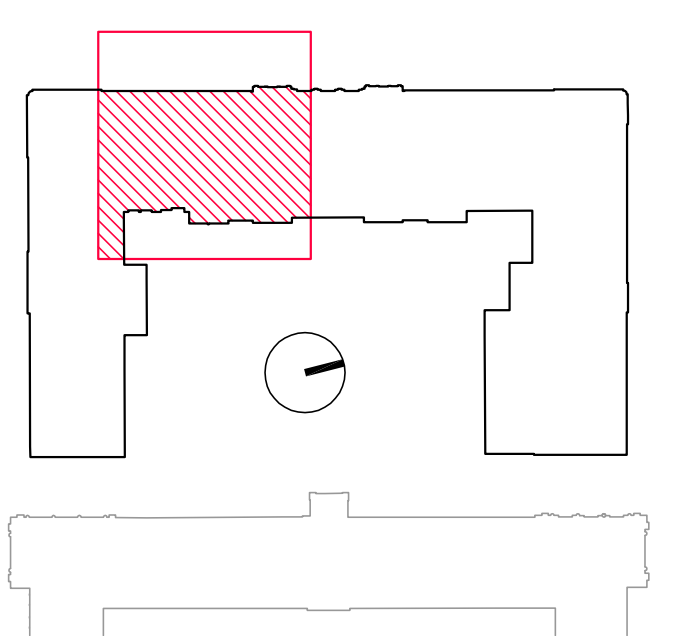
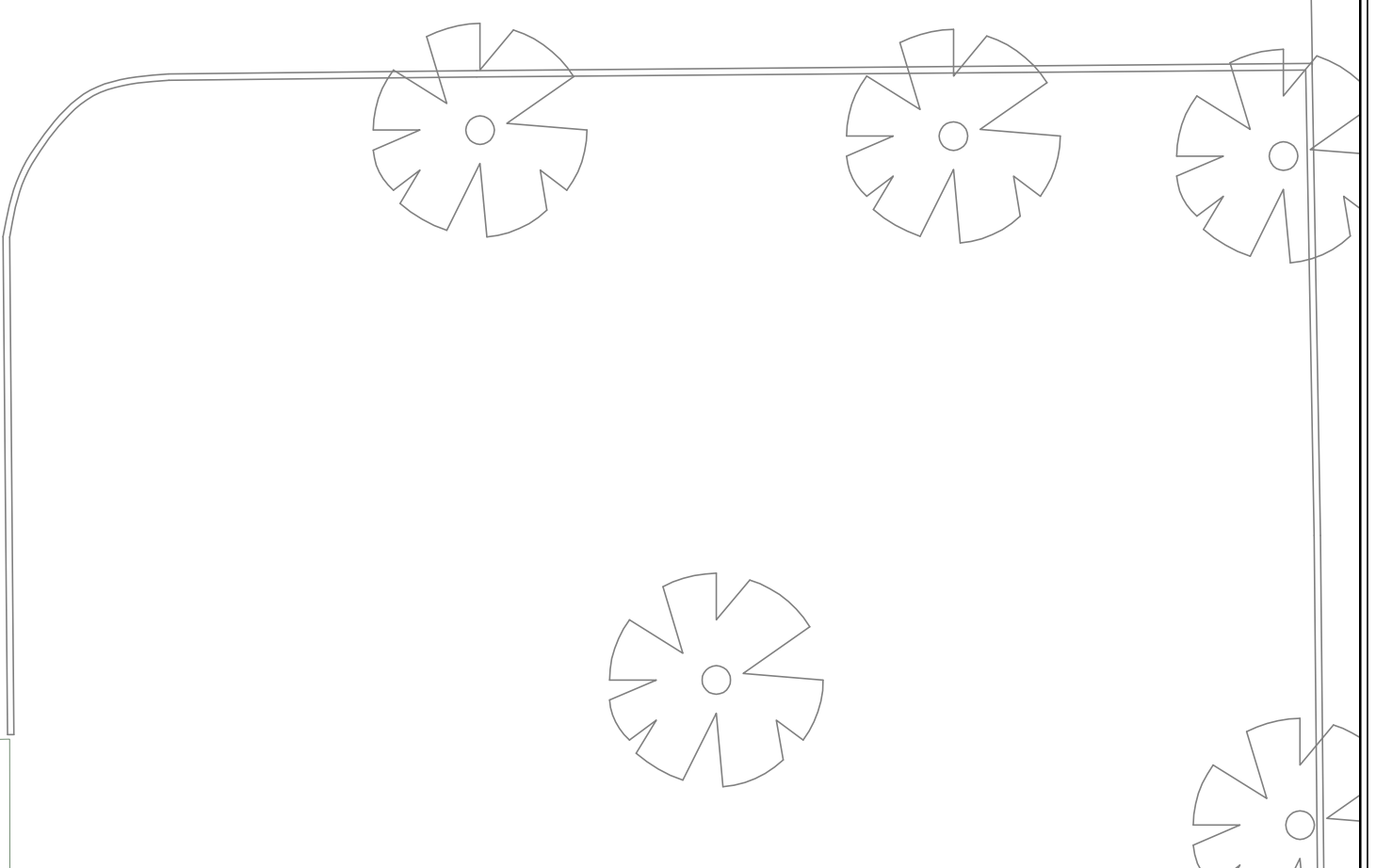
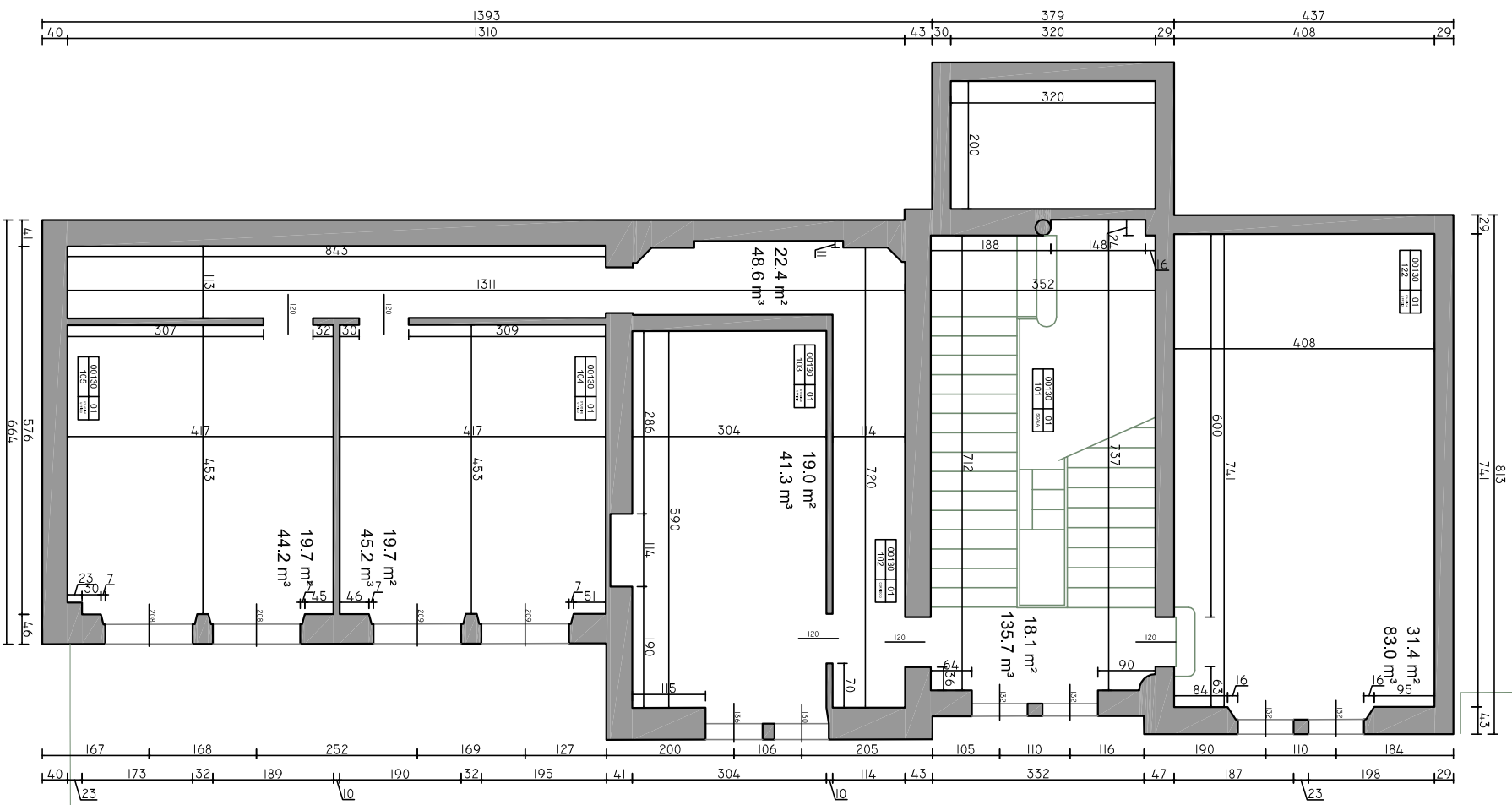
INQUADRAMENTO SCALA 1:1000



UNIVERSITÀ DEGLI STUDI DI PADOVA  
ANALISI DI VULNERABILITÀ SISMICA DEL COMPLESSO DI INGEGNERIA - LATO EX DAUR

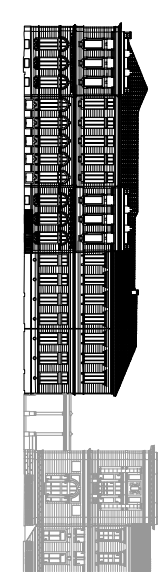
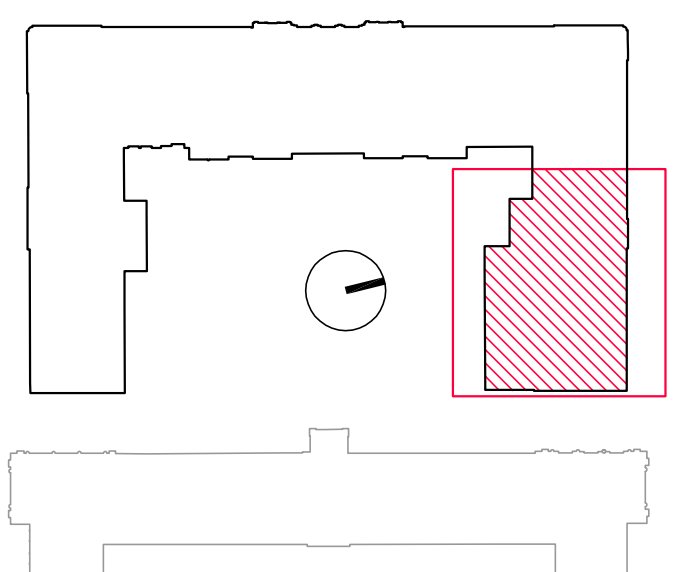
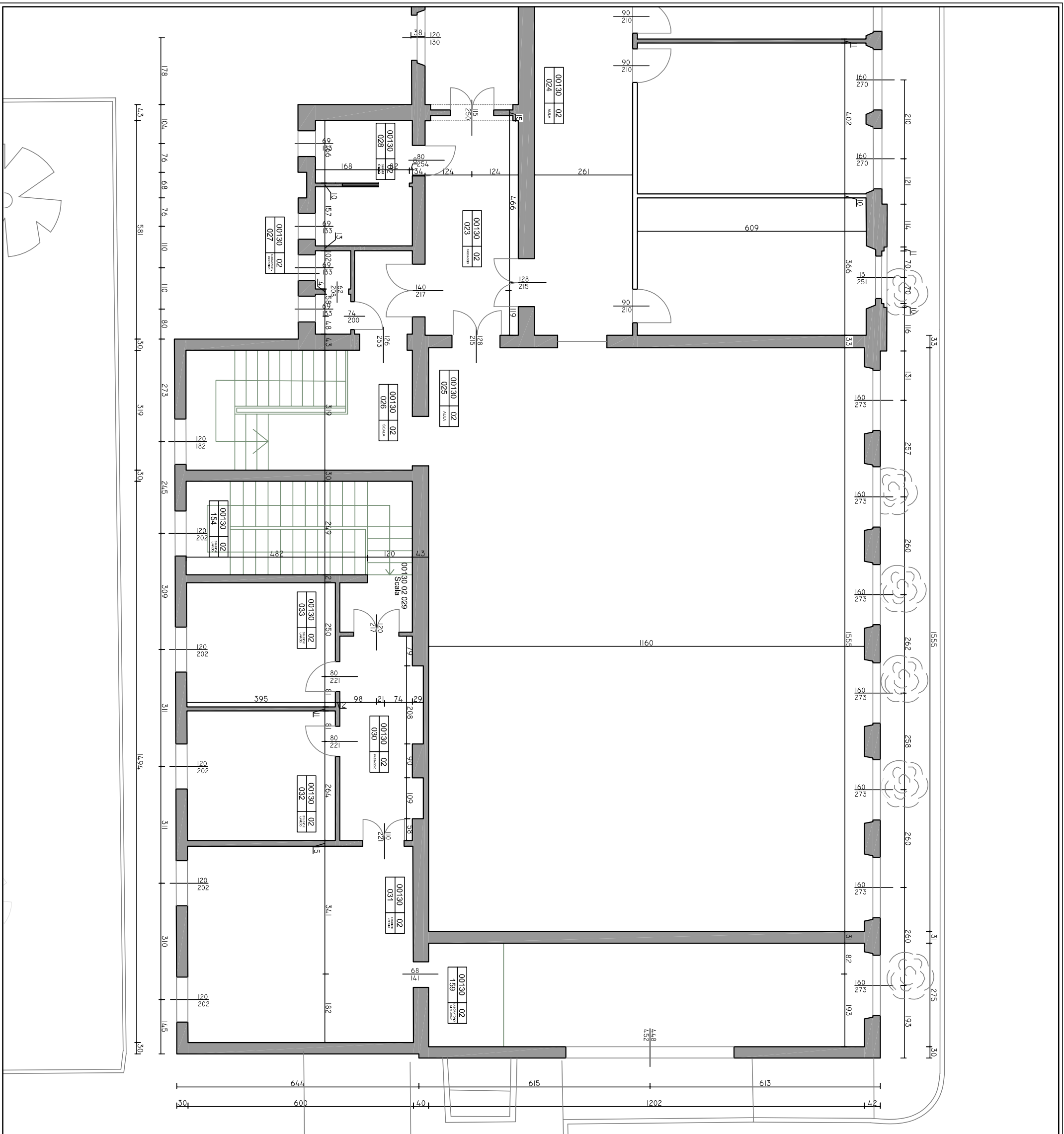
RILIEVO GEOMETRICO  
Pianta Piano Mezzanino

Scala 1:100  
Tav:  
**4.15**



INQUADRAMENTO SCALA 1:1000

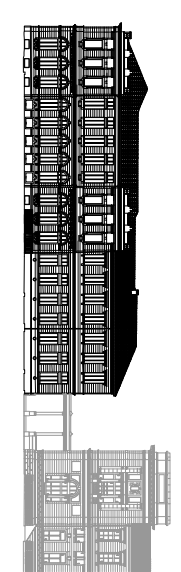
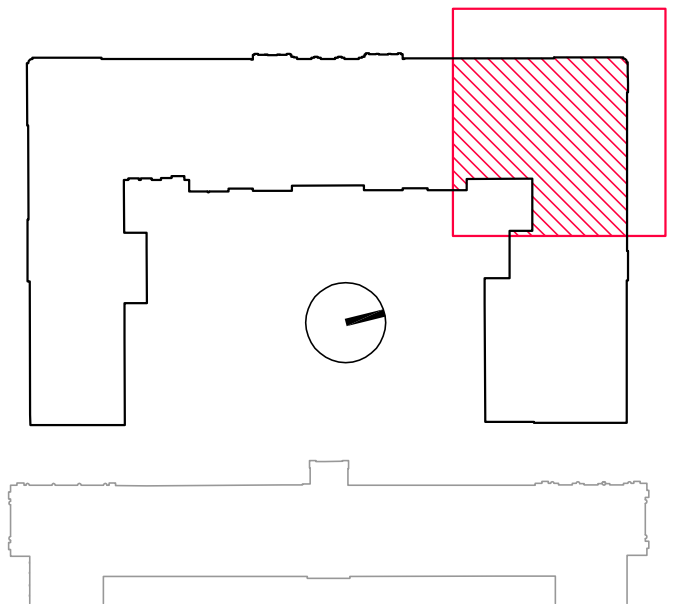
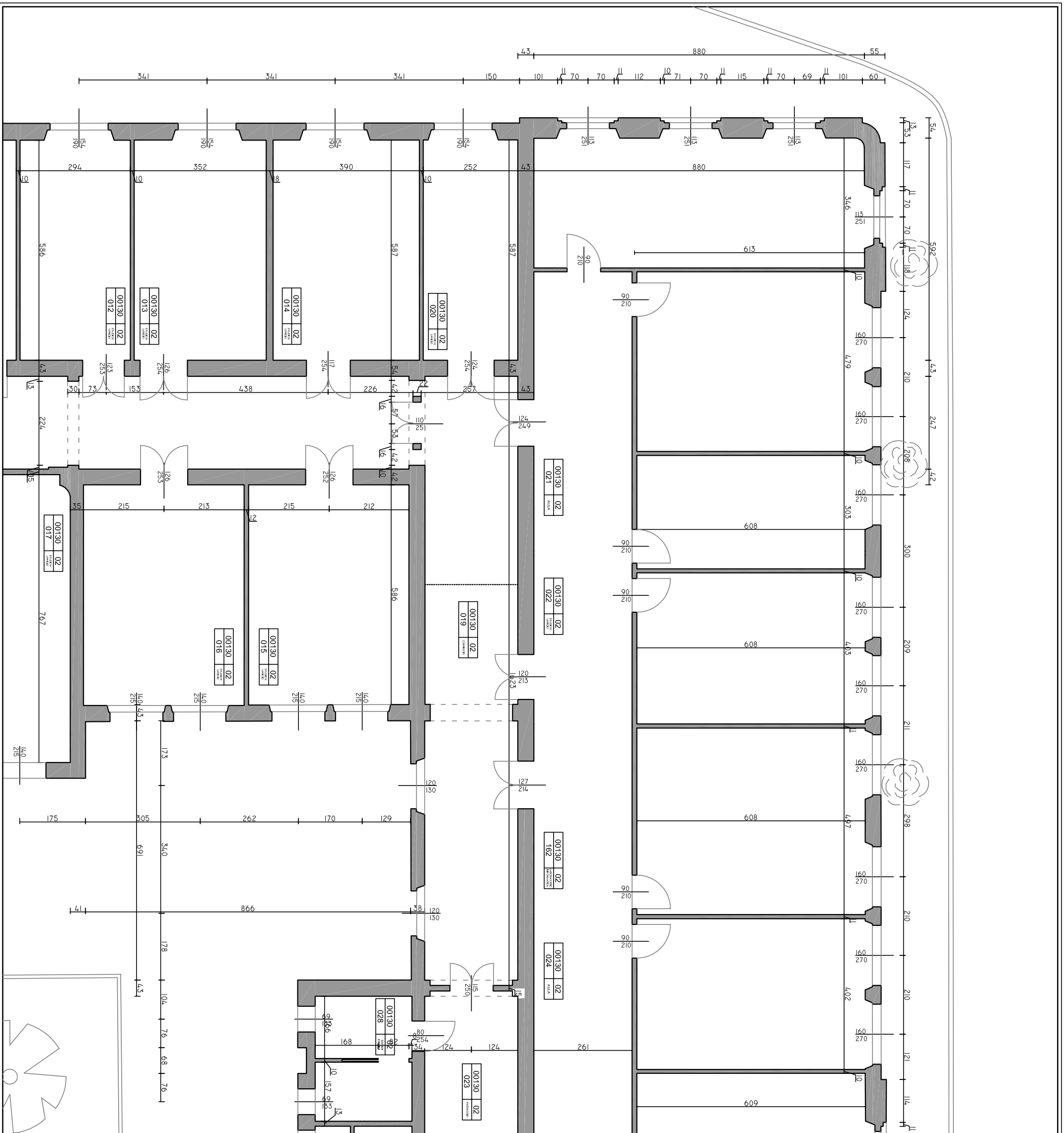
UNIVERSITÀ DEGLI STUDI DI PADOVA  
 ANALISI DI VULNERABILITÀ SISMICA DEL COMPLESSO DI INGEGNERIA - LATO EX DAUR  
**RILIEVO GEOMETRICO**  
 Pianta Piano Mezzanino  
 Scala 1:100  
 Tav: **4.16**



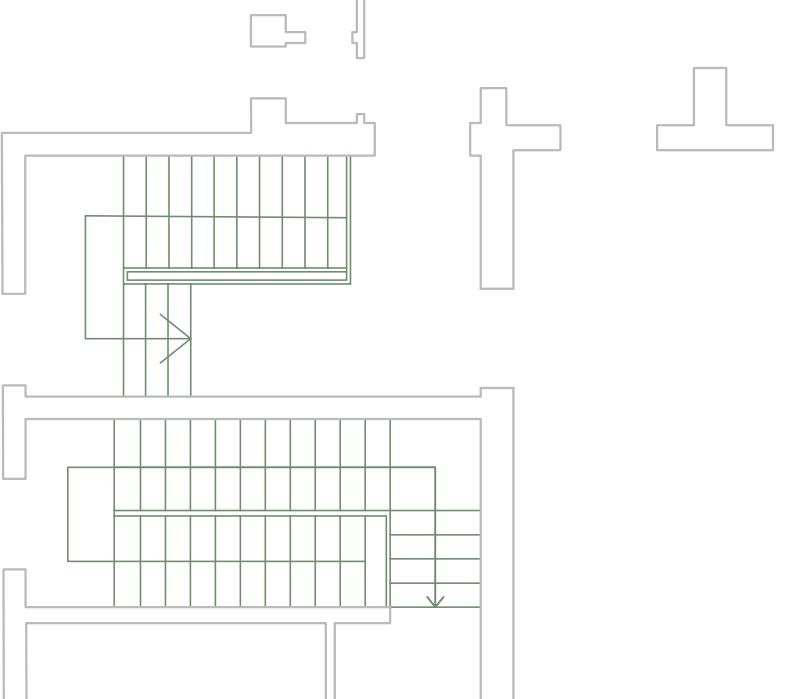
INQUADRAMENTO SCALA 1:1000

UNIVERSITÀ DEGLI STUDI DI PADOVA  
 ANALISI DI VULNERABILITÀ SISMICA DEL COMPLESSO DI INGEGNERIA - LATO EX DAUR  
**RILIEVO GEOMETRICO**  
 Pianta Primo Piano  
 Tav: **4.17**  
 Scala 1:100

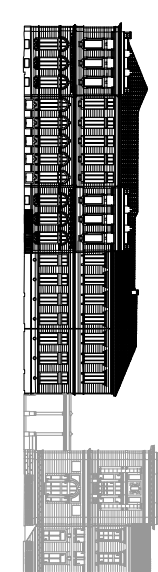
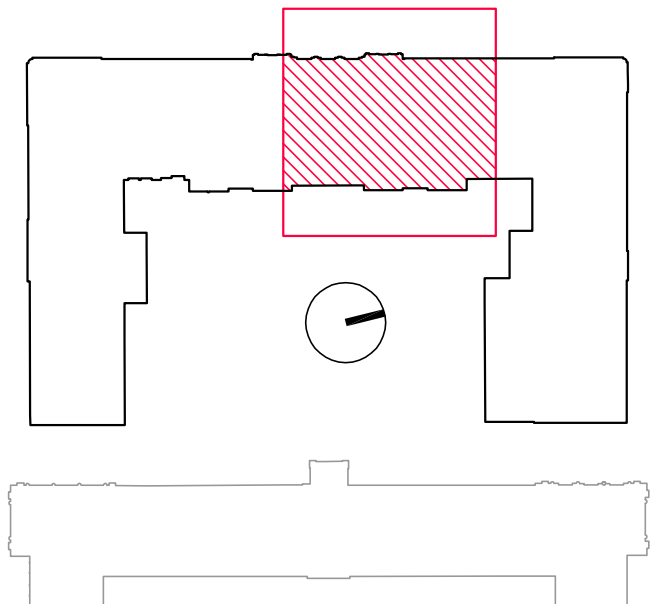
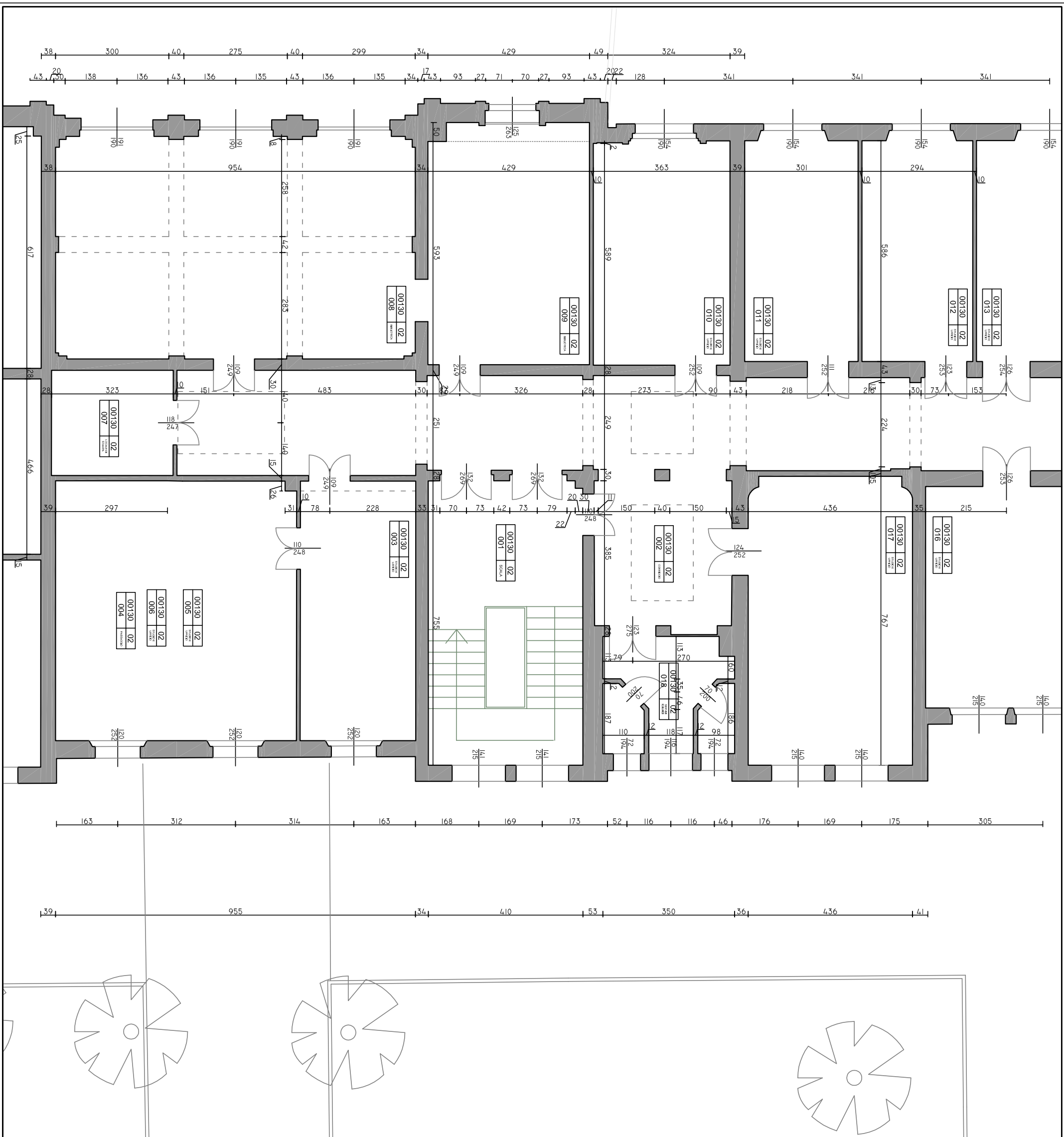




INQUADRAMENTO SCALA 1:1000



UNIVERSITÀ DEGLI STUDI DI PADOVA  
 ANALISI DI VULNERABILITÀ SISMICA DEL COMPLESSO DI INGEGNERIA - LATO EX DAUR  
**RILIEVO GEOMETRICO**  
 Pianta Primo Piano  
 Tav: **4.18**  
 Scala 1:100



INQUADRAMENTO SCALA 1:1000

UNIVERSITÀ DEGLI STUDI DI PADOVA

ANALISI DI VULNERABILITÀ SISMICA DEL COMPLESSO DI INGEGNERIA - LATO EX DAUR

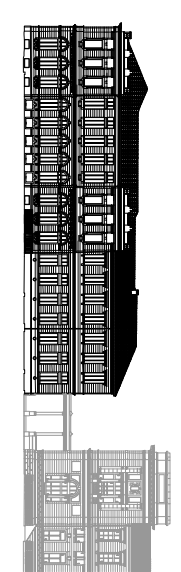
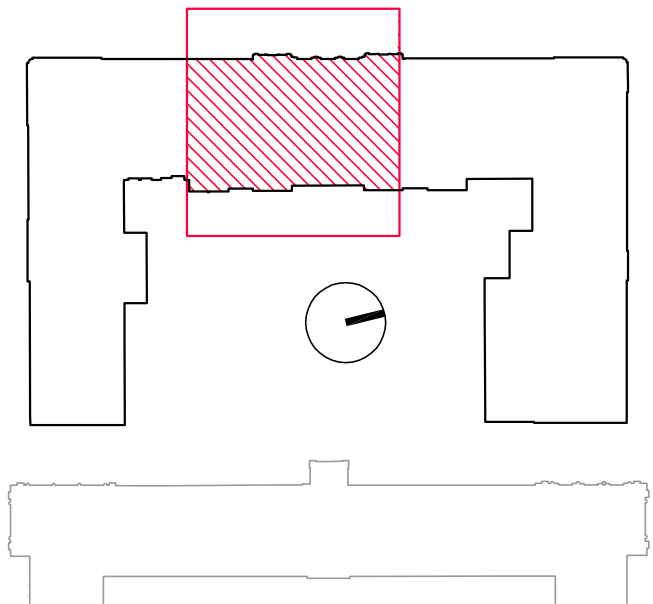
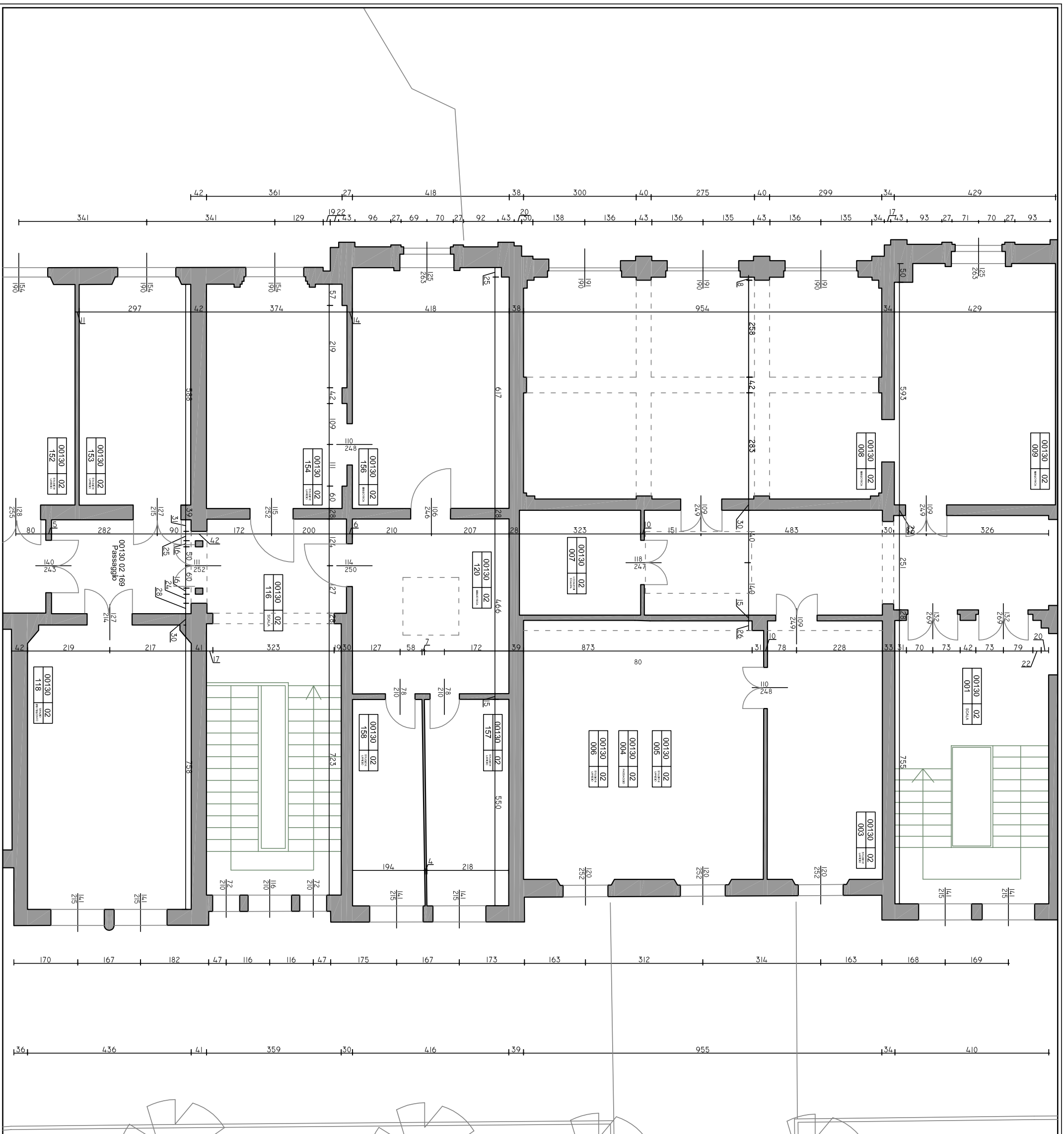
RILIEVO GEOMETRICO

Pianta Primo Piano


Scala 1:100

Tav:

4.19

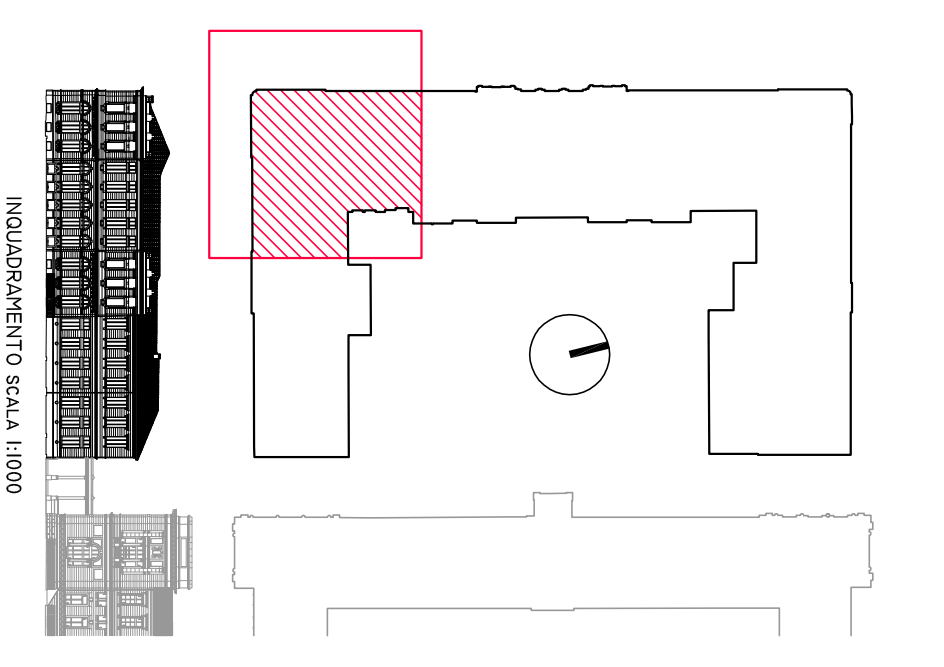
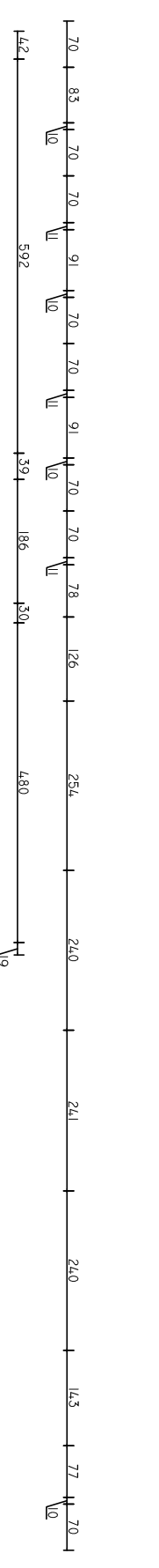
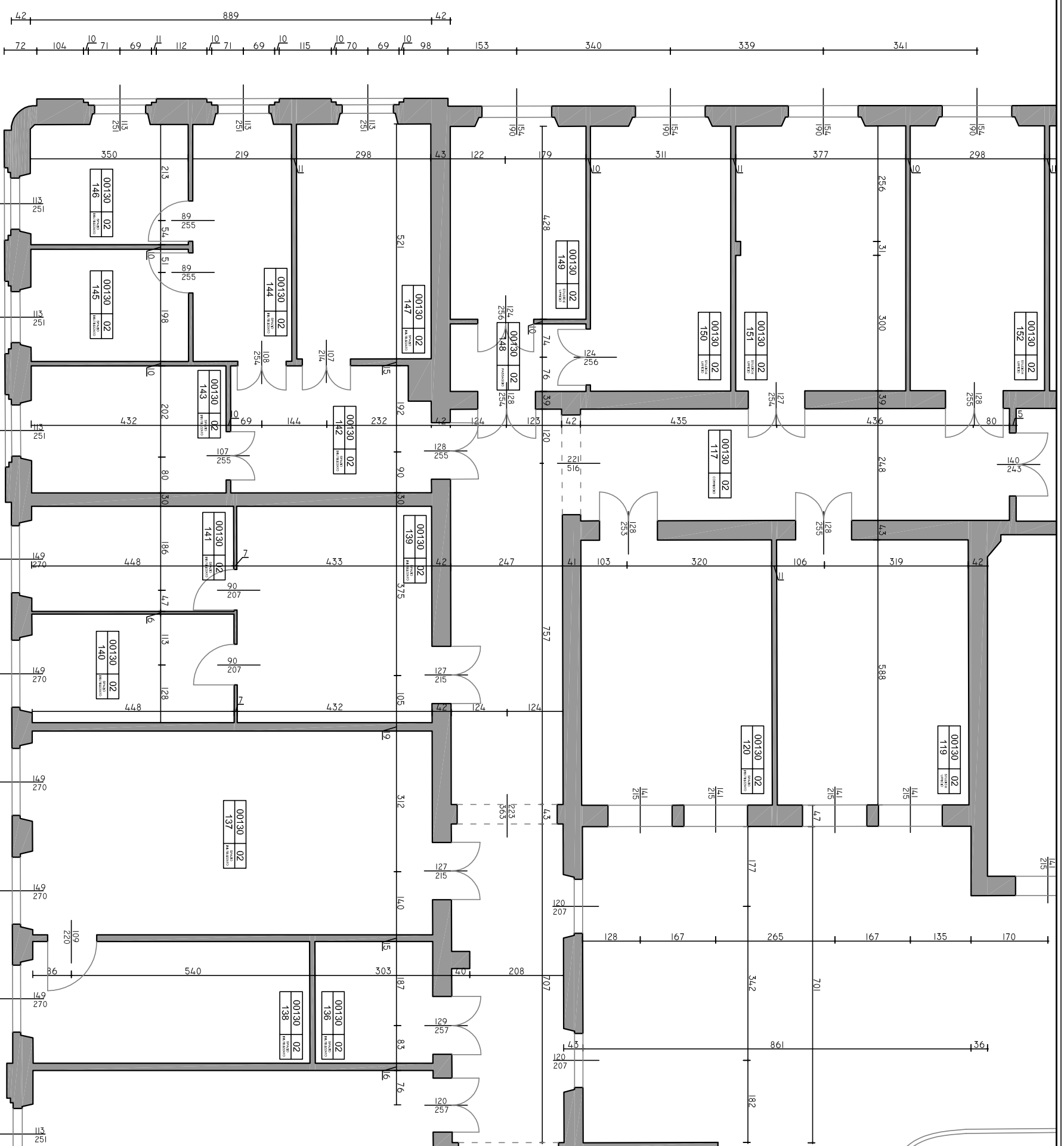


INQUADRAMENTO SCALA 1:1000

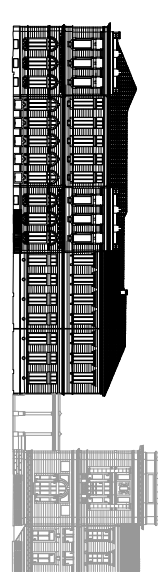
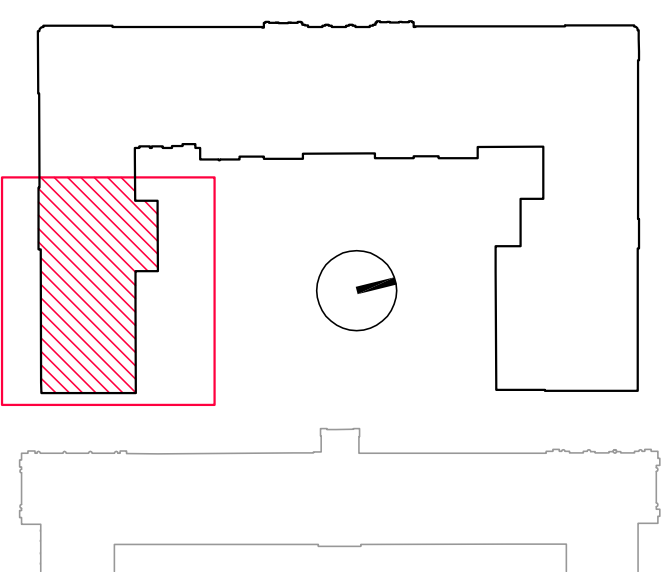
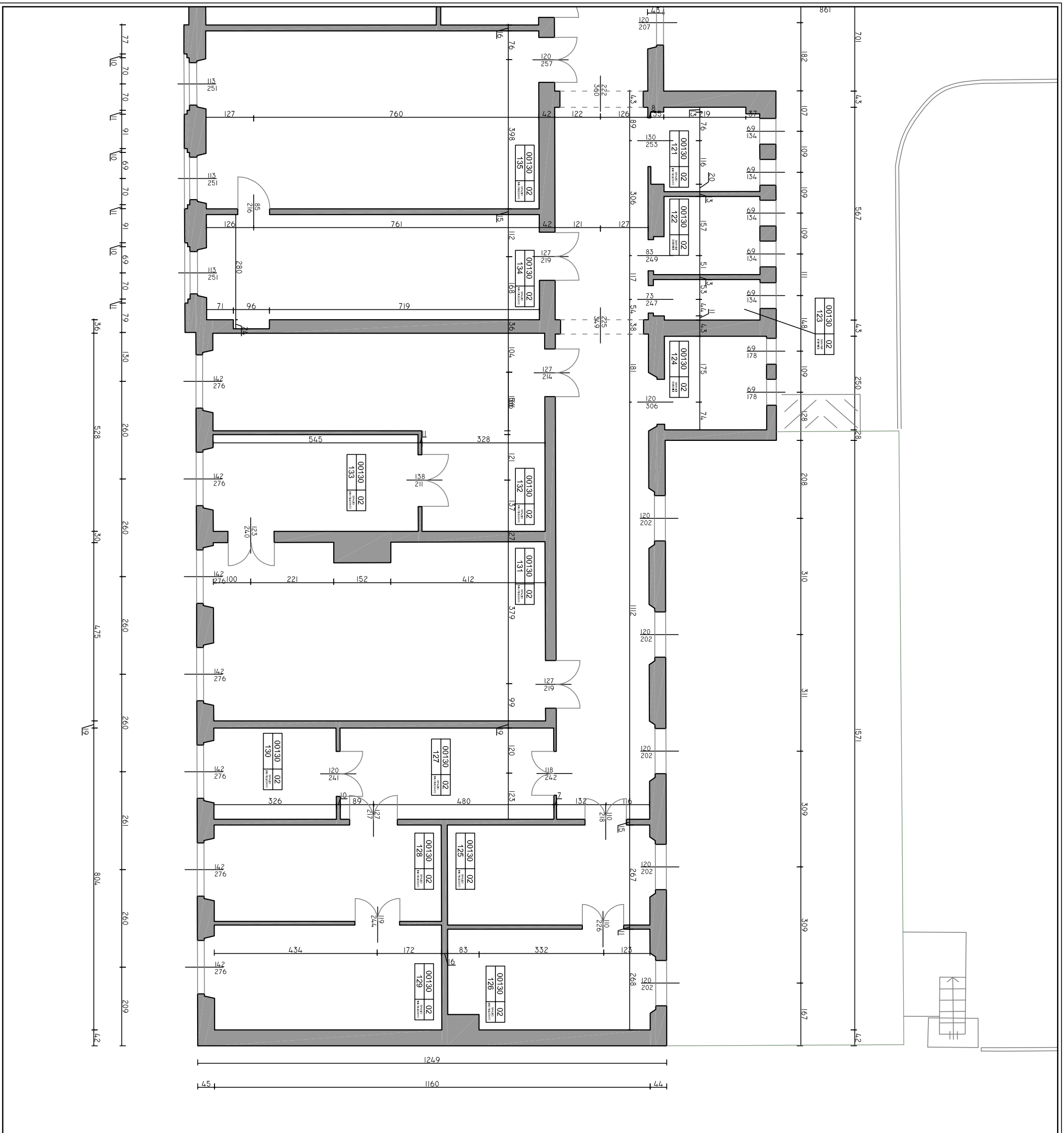


UNIVERSITÀ DEGLI STUDI DI PADOVA  
 ANALISI DI VULNERABILITÀ SISMICA DEL COMPLESSO DI INGEGNERIA - LATO EX DAUR  
**RILIEVO GEOMETRICO**  
 Pianta Primo Piano  
 Scala 1:100  
 Tav: **4.20**



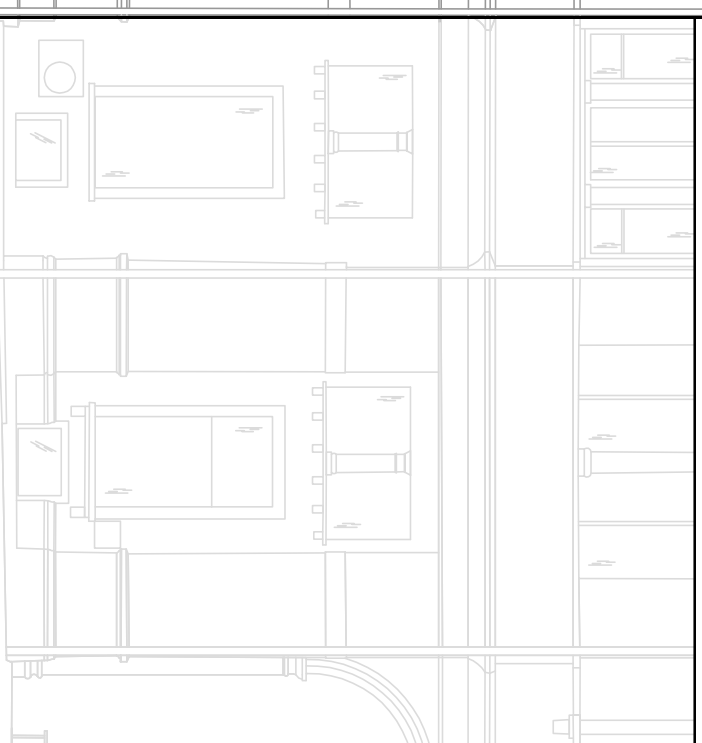
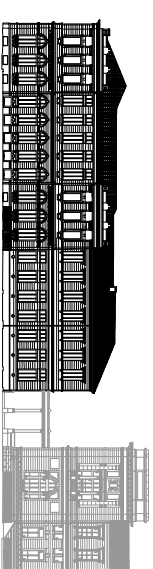
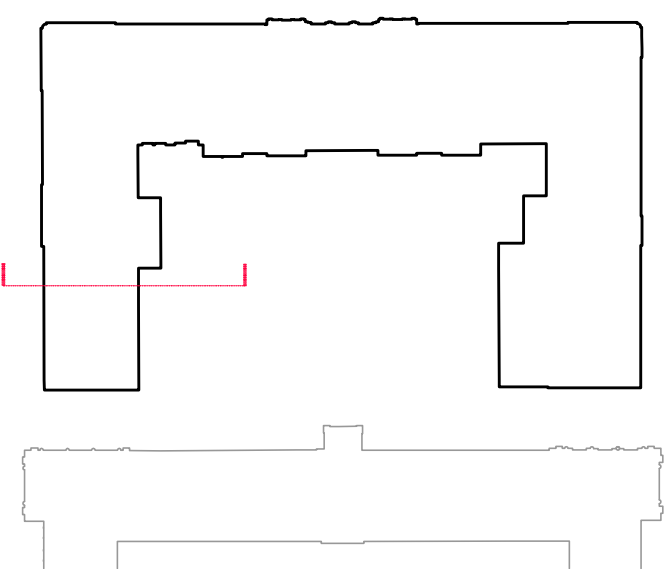
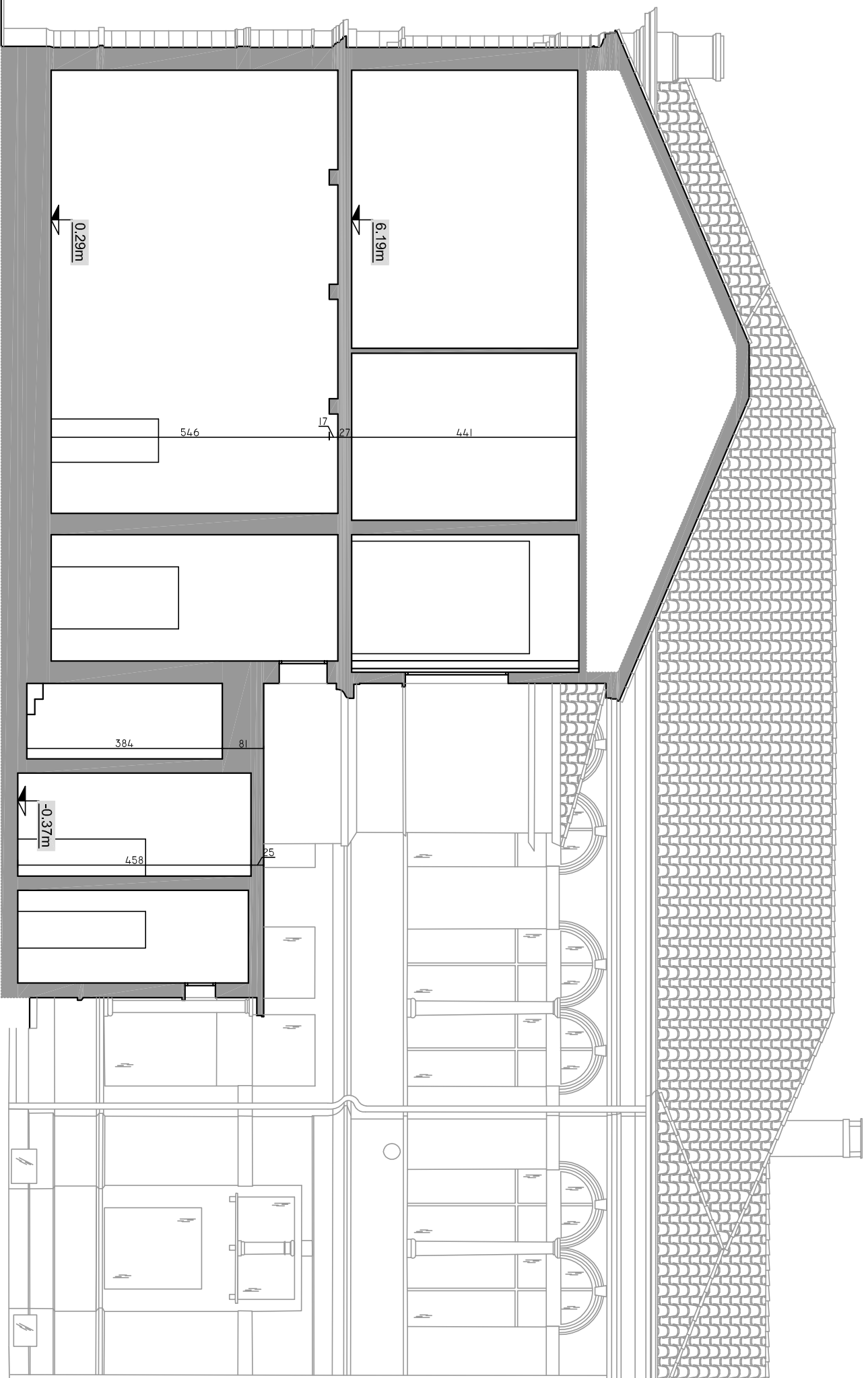


UNIVERSITÀ DEGLI STUDI DI PADOVA  
 ANALISI DI VULNERABILITÀ SISMICA DEL COMPLESSO DI INGEGNERIA - LATO EX DAUR  
**RILIEVO GEOMETRICO**  
 Pianta Primo Piano  
 Scala 1:100  
 Tav: **4.21**



INQUADRAMENTO SCALA 1:1000

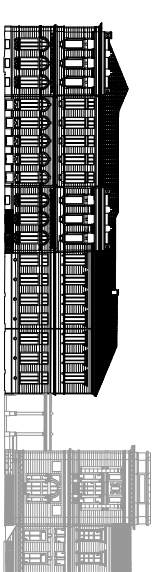
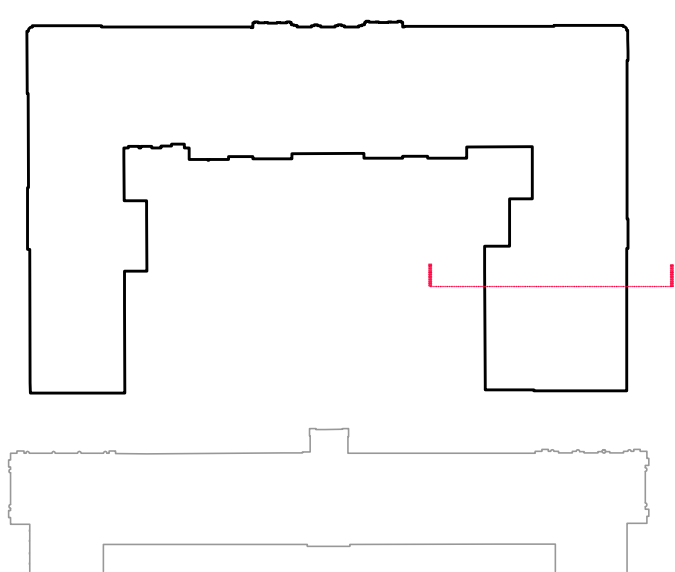
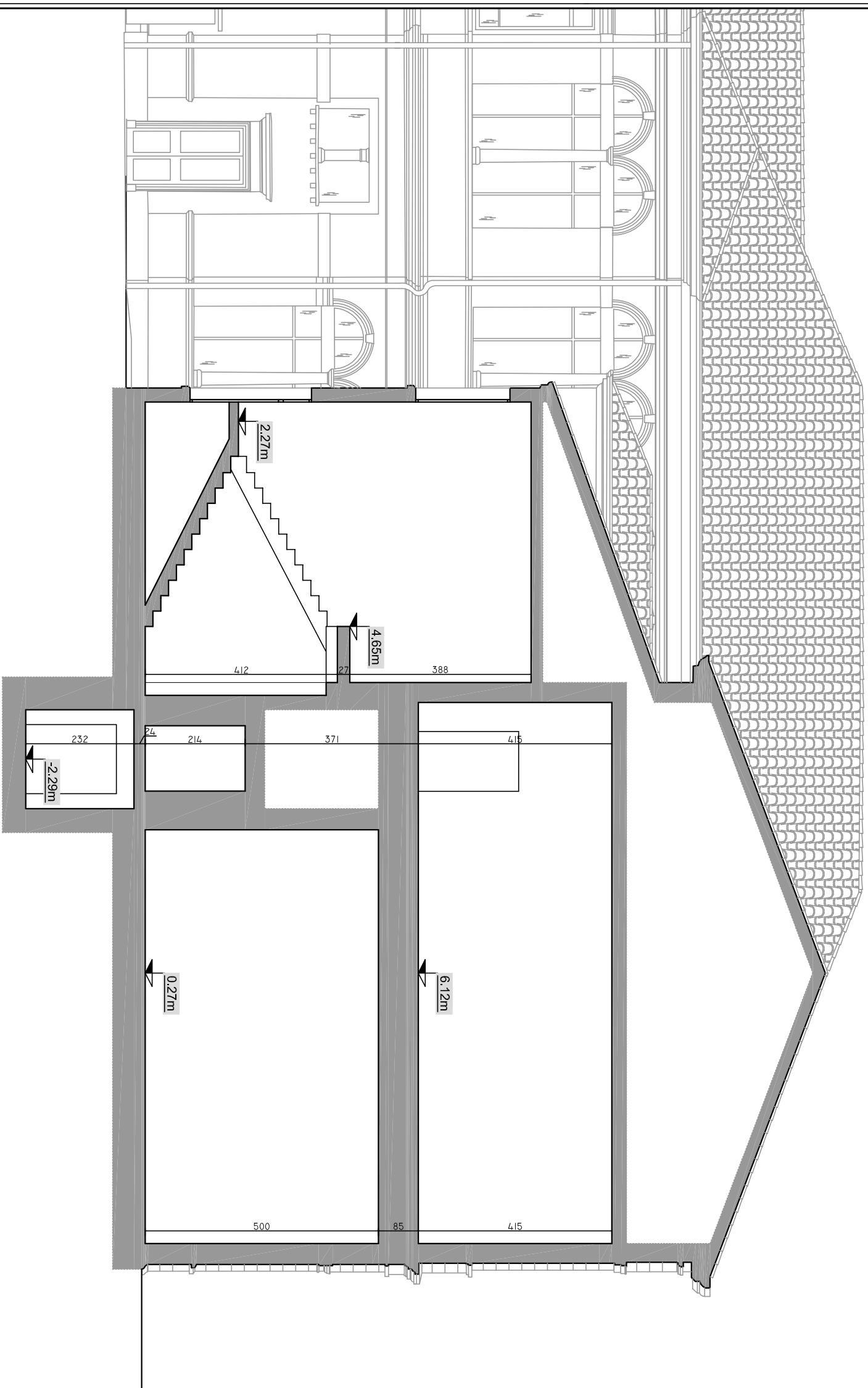
UNIVERSITÀ DEGLI STUDI DI PADOVA  
 ANALISI DI VULNERABILITÀ SISMICA DEL COMPLESSO DI INGEGNERIA - LATO EX DAUR  
**RILIEVO GEOMETRICO**  
 Pianta Primo Piano  
 Scala 1:100  
 Tav: **4.22**



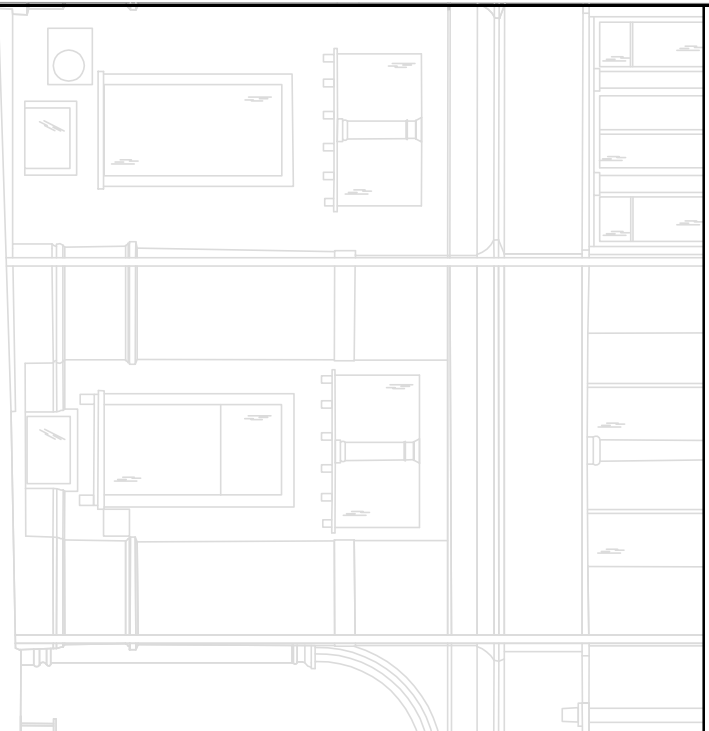
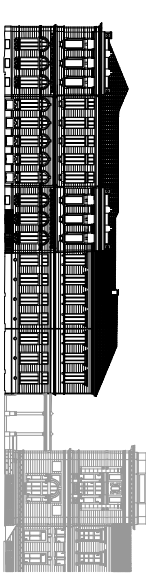
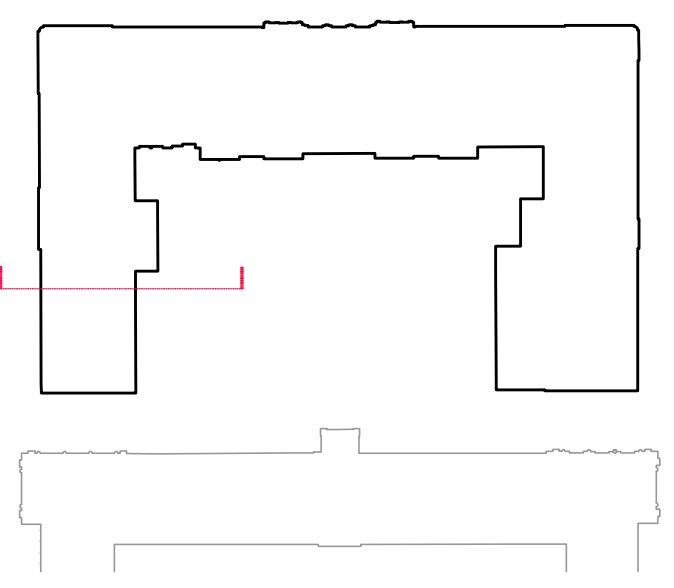
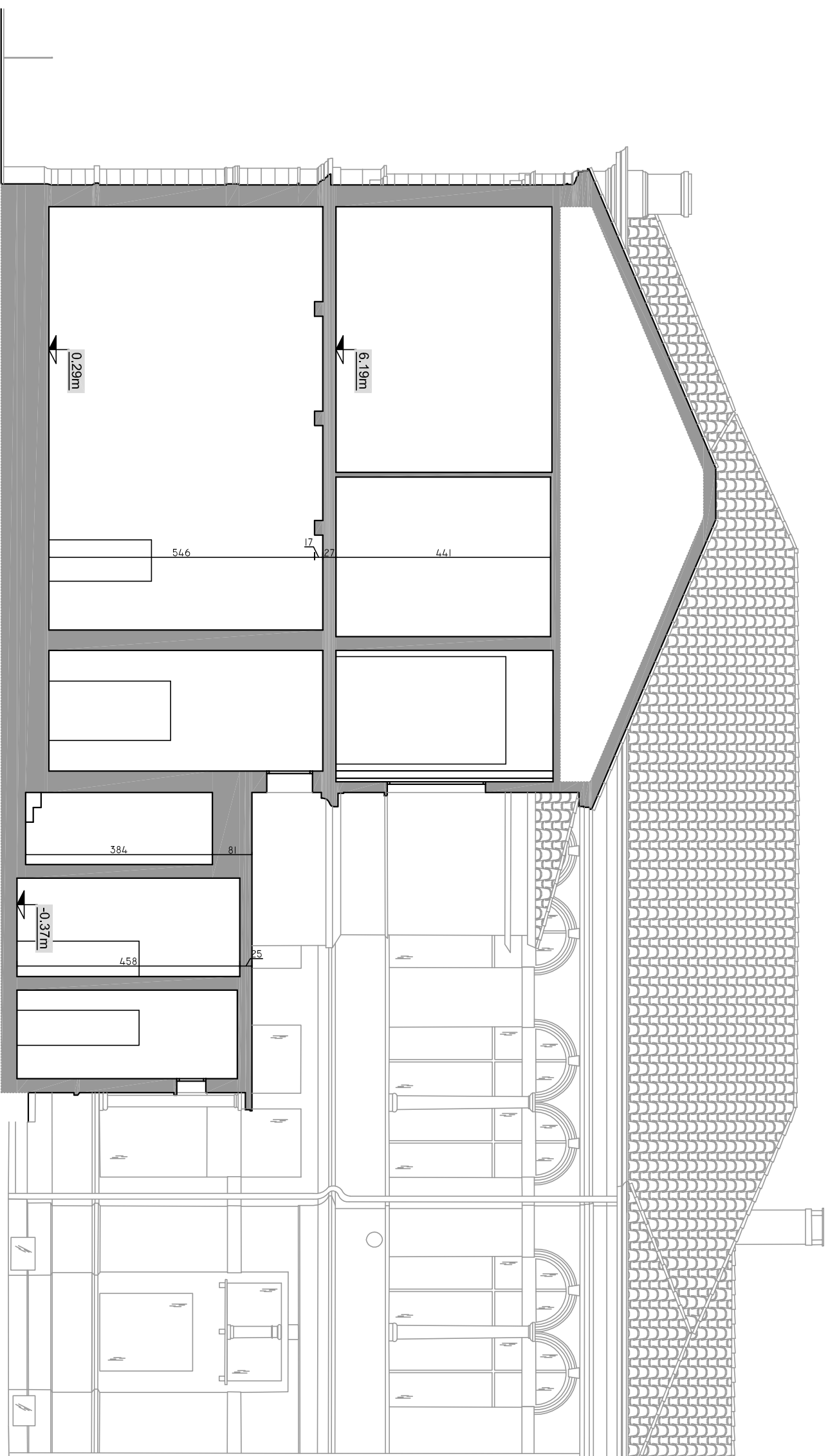
UNIVERSITÀ DEGLI STUDI DI PADOVA  
 ANALISI DI VULNERABILITÀ SISMICA DEL COMPLESSO DI INGEGNERIA - LATO EX DAUR  
**RILIEVO GEOMETRICO**  
 Sezione

Scala 1:100  
 Tav:  
**4.23**

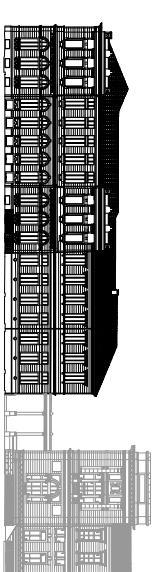
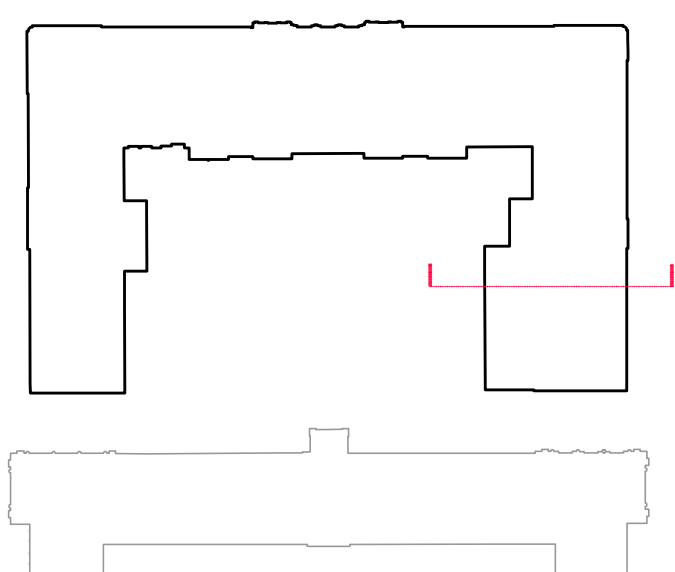
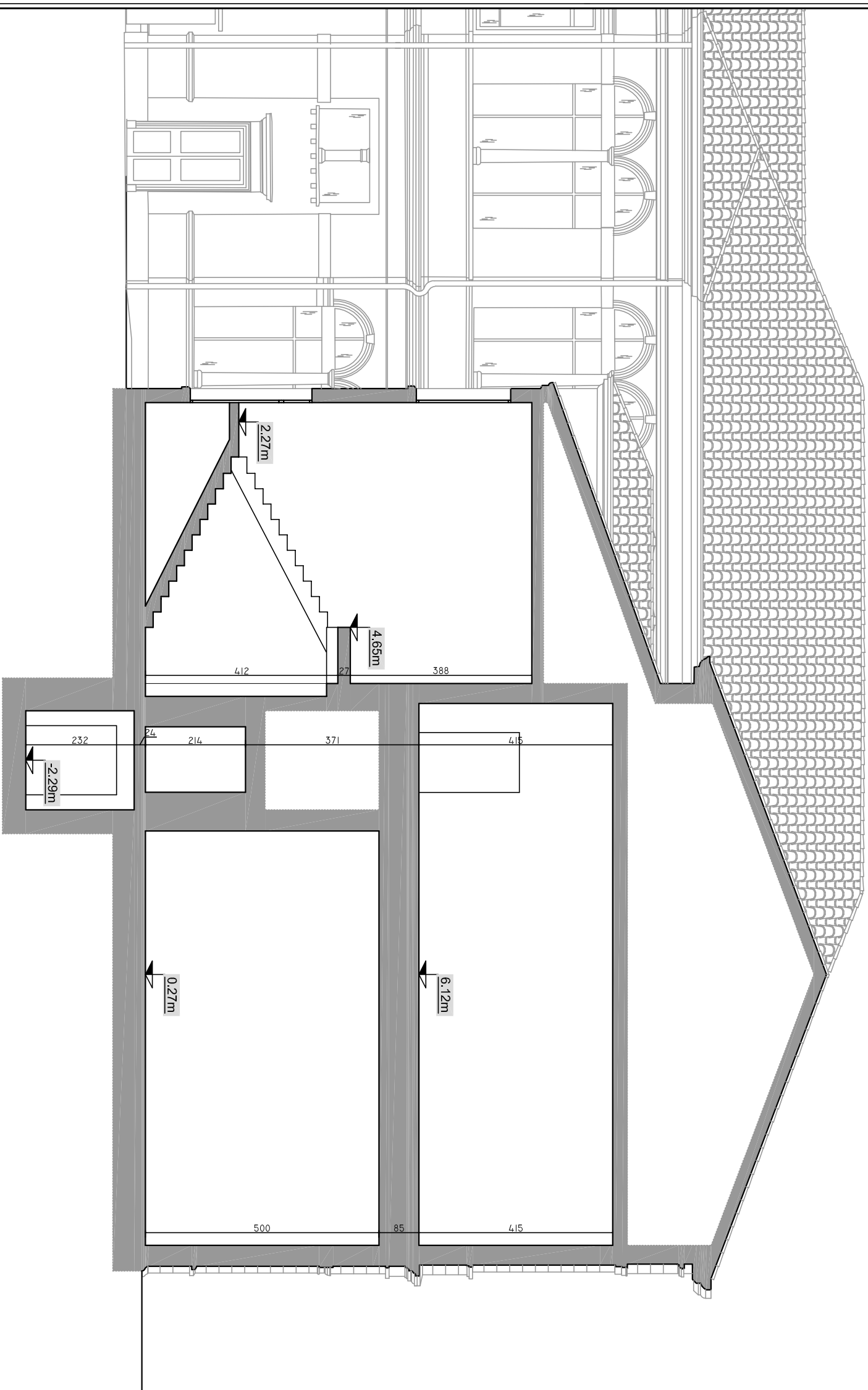




UNIVERSITÀ DEGLI STUDI DI PADOVA  
 ANALISI DI VULNERABILITÀ SISMICA DEL COMPLESSO DI INGEGNERIA - LATO EX DAUR  
 RILIEVO GEOMETRICO  
 Sezione  
 Tav: 4.24  
 Scala 1:100


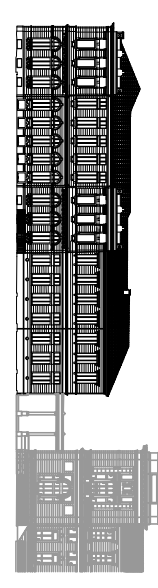
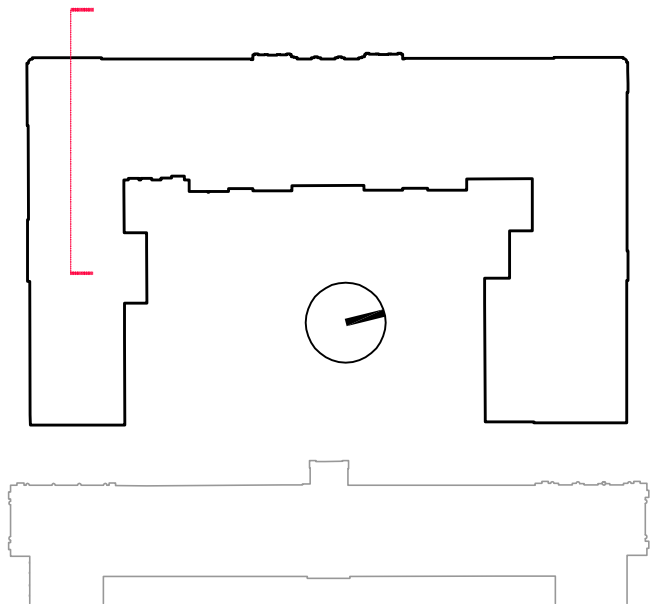
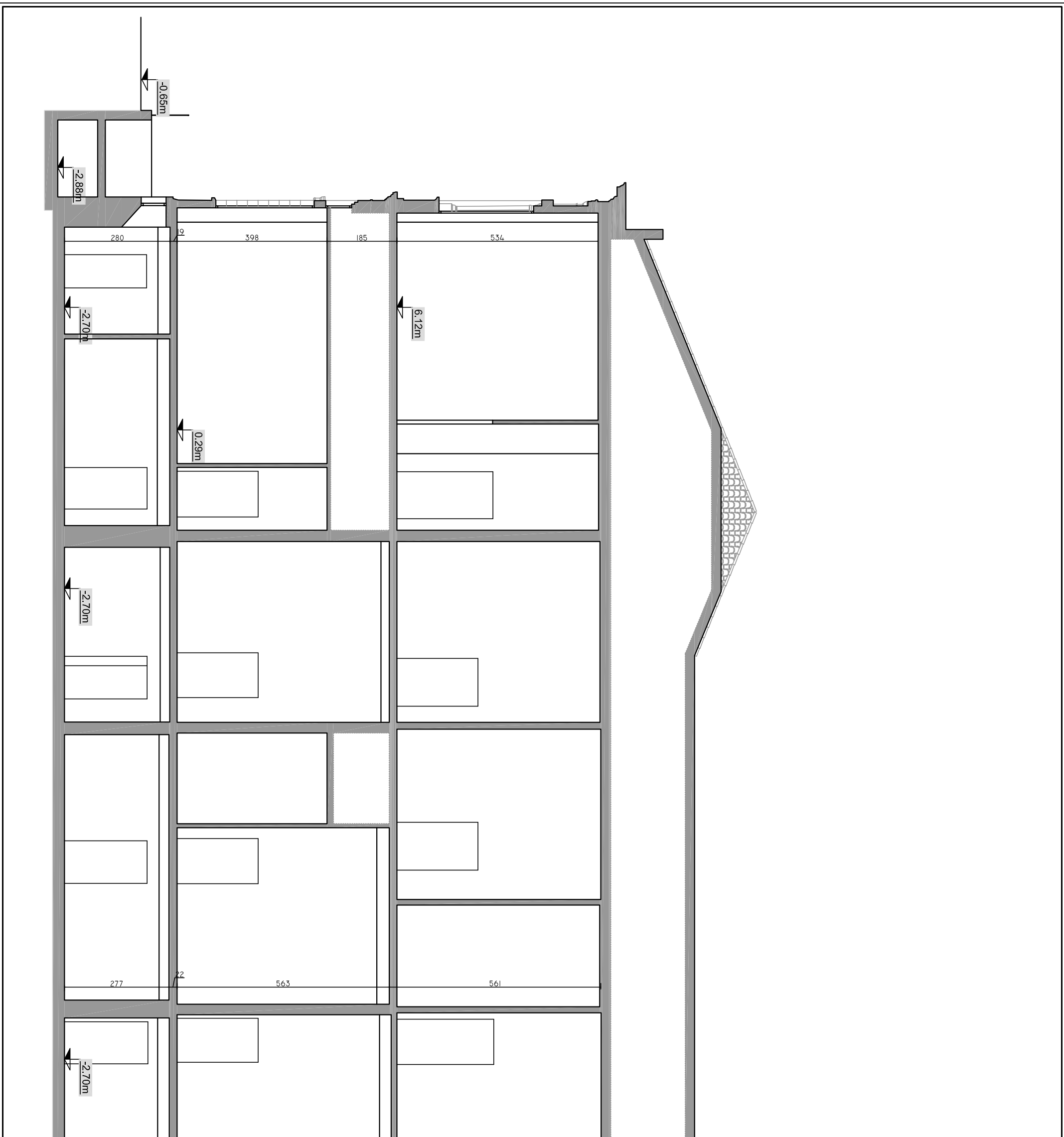


UNIVERSITÀ DEGLI STUDI DI PADOVA  
 ANALISI DI VULNERABILITÀ SISMICA DEL COMPLESSO DI INGEGNERIA - LATO EX DAUR  
**RILIEVO GEOMETRICO**  
 Sezione  
 Tav: **4.25**  
 Scala 1:100

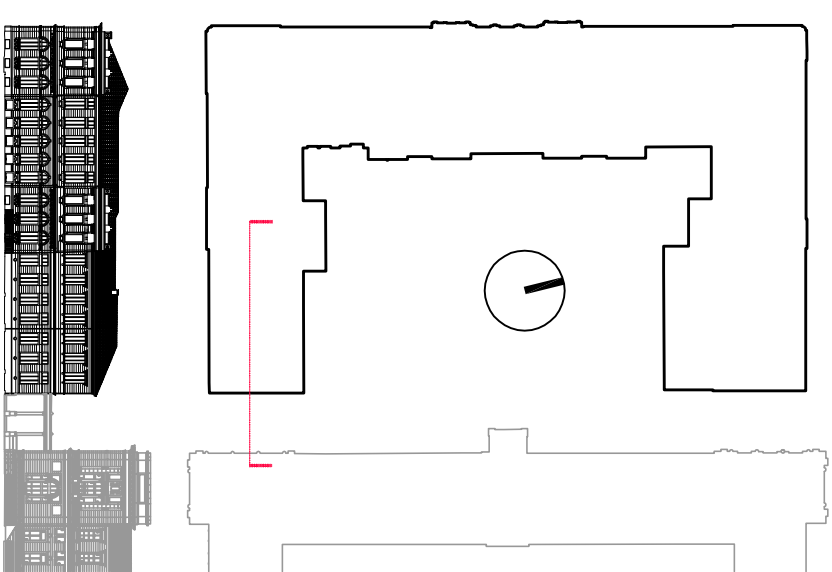
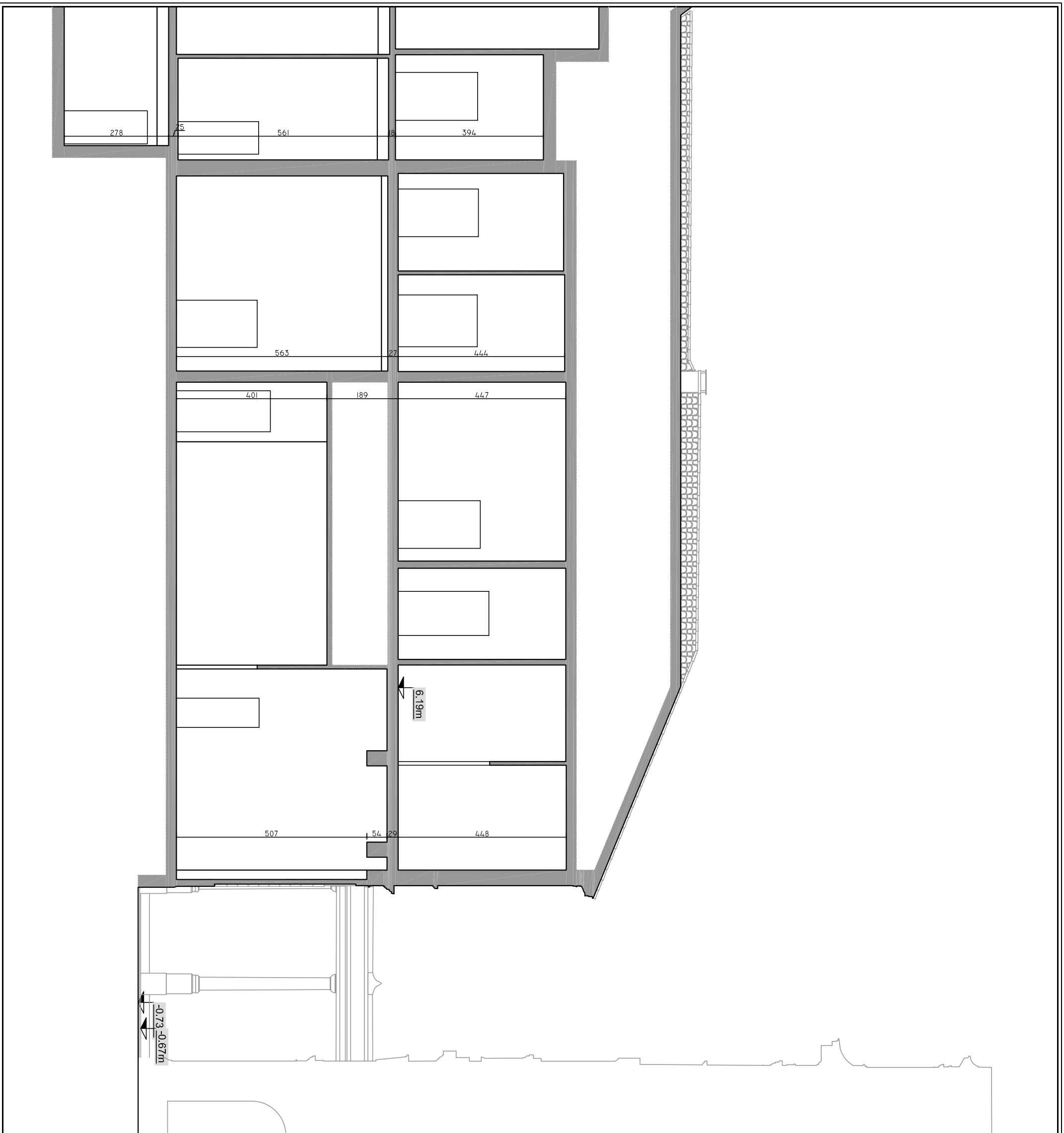


UNIVERSITÀ DEGLI STUDI DI PADOVA  
 ANALISI DI VULNERABILITÀ SISMICA DEL COMPLESSO DI INGEGNERIA - LATO EX DAUR  
**RILIEVO GEOMETRICO**  
 Sezione  
 Scala 1:100  
 Tav: **4.26**






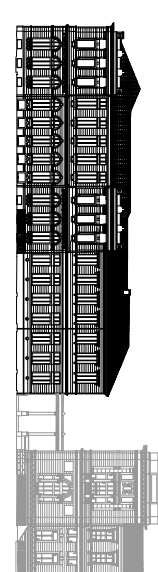
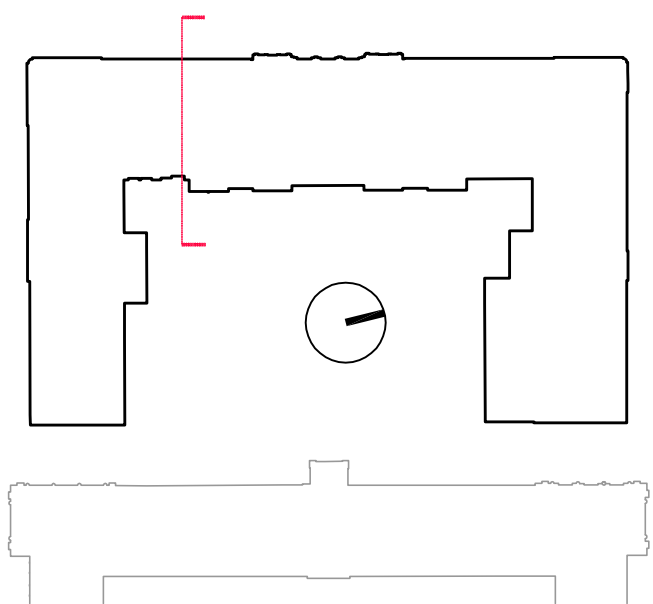
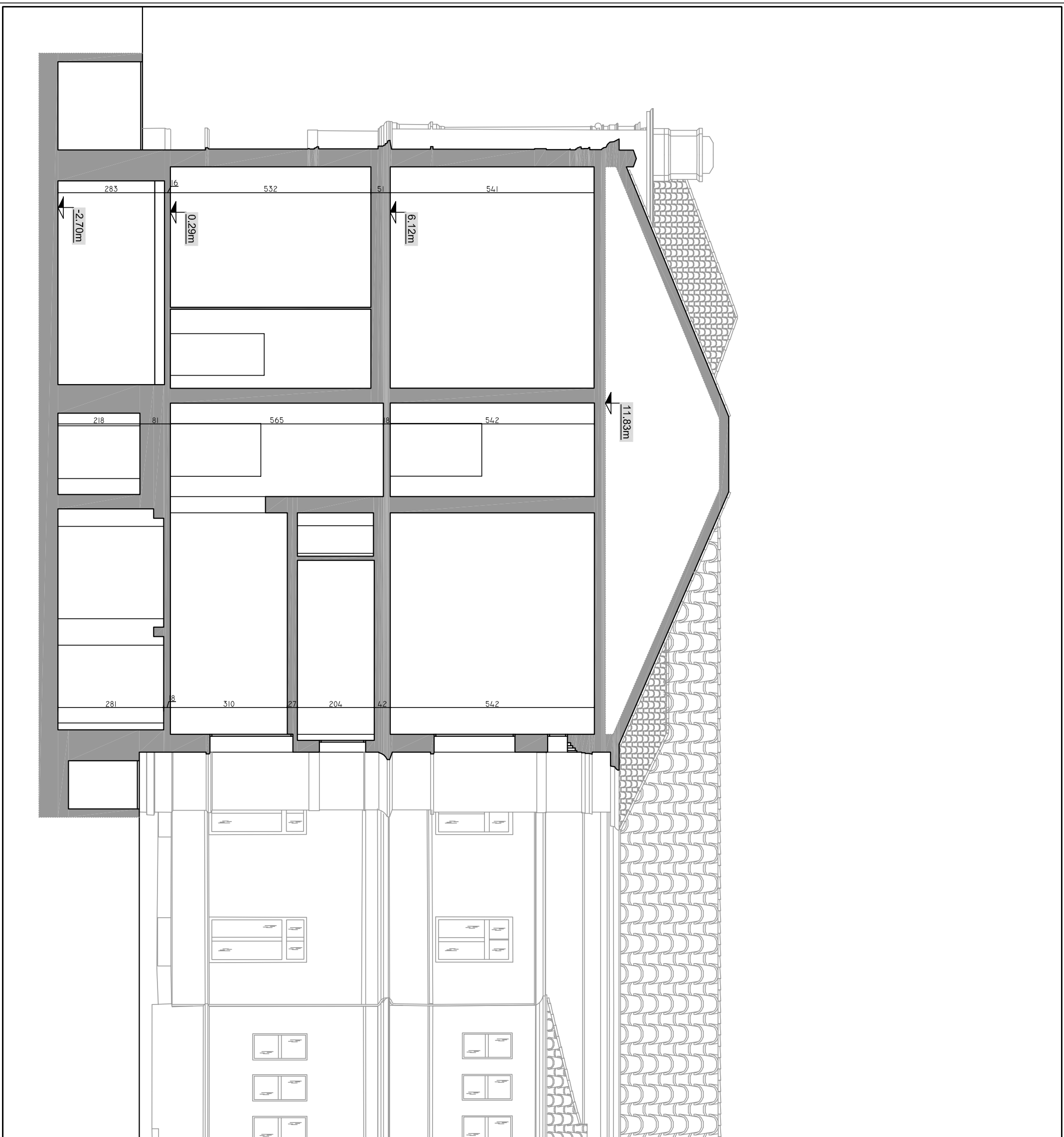
UNIVERSITÀ DEGLI STUDI DI PADOVA  
 ANALISI DI VULNERABILITÀ SISMICA DEL COMPLESSO DI INGEGNERIA - LATO EX DAUR  
**RILIEVO GEOMETRICO**  
 Sezione  
 Tav: **4.27**  
 Scala 1:100



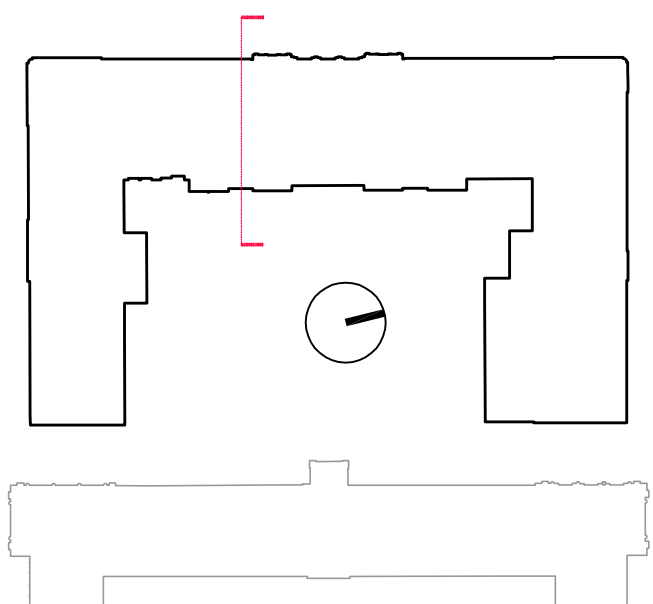
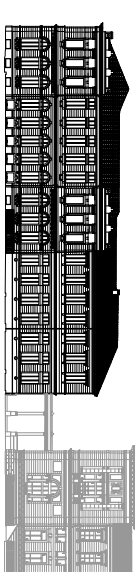
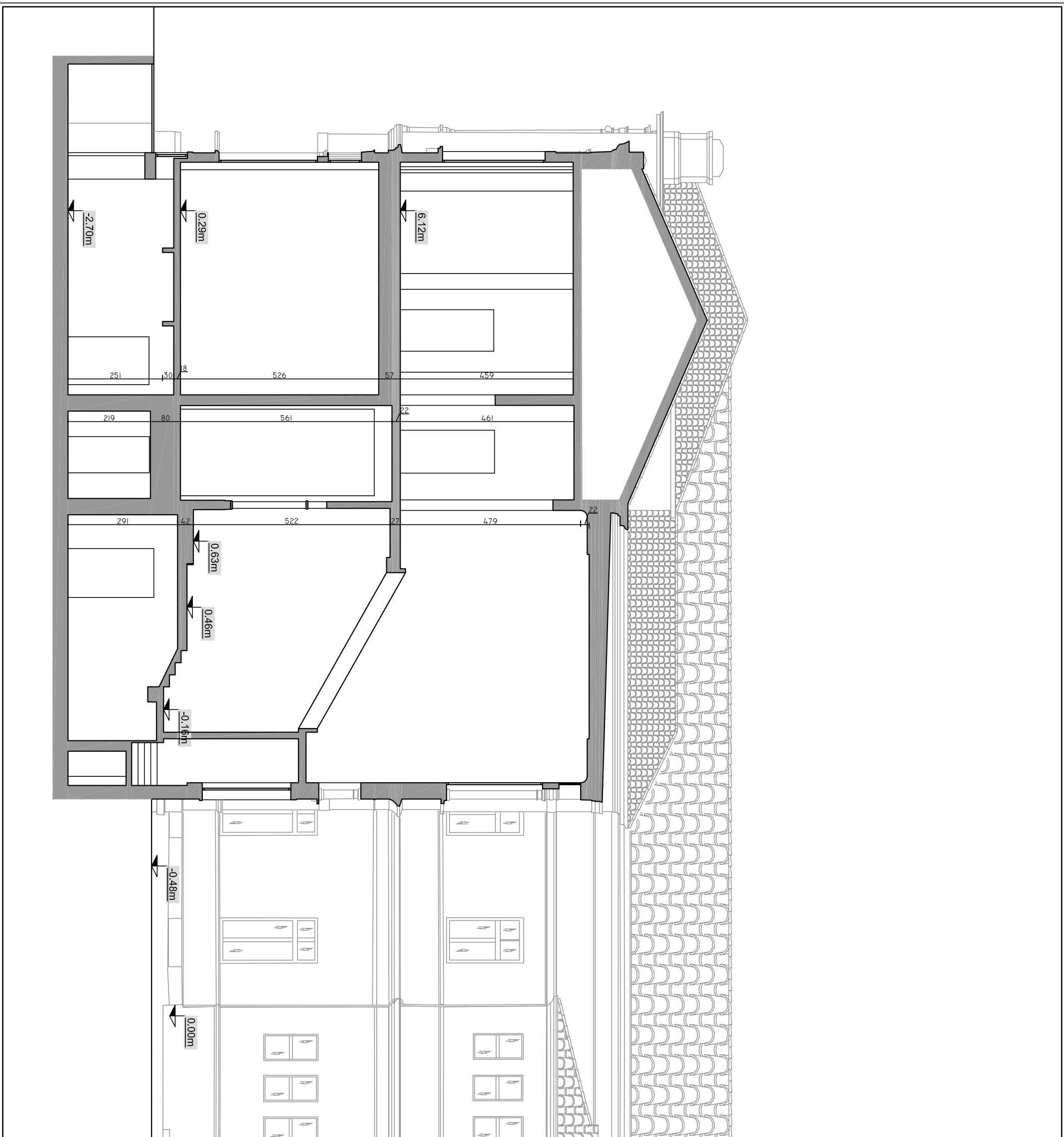
UNIVERSITÀ DEGLI STUDI DI PADOVA  
 ANALISI DI VULNERABILITÀ SISMICA DEL COMPLESSO DI INGEGNERIA - LATO EX DAUR

**RILIEVO GEOMETRICO**  
 Sezione

Scala 1:100  
 Tav: **4.28**

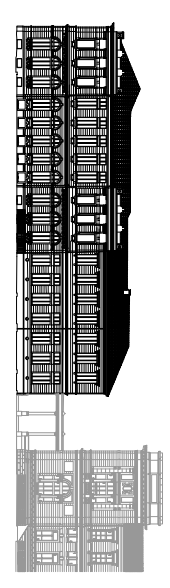
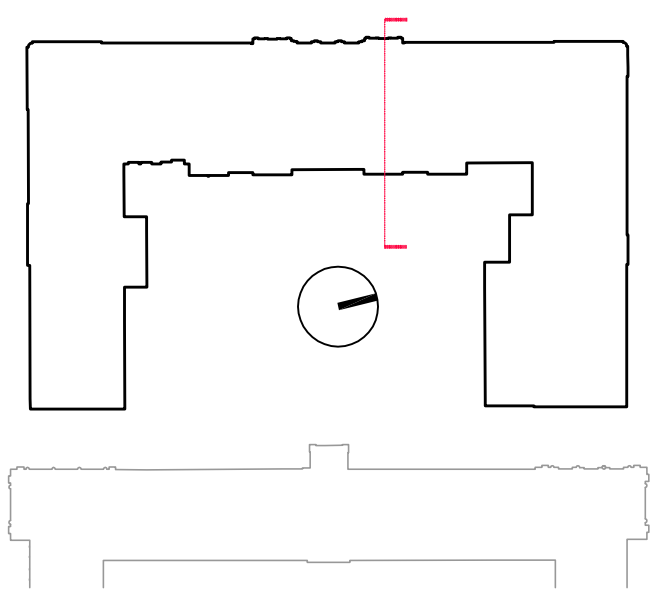
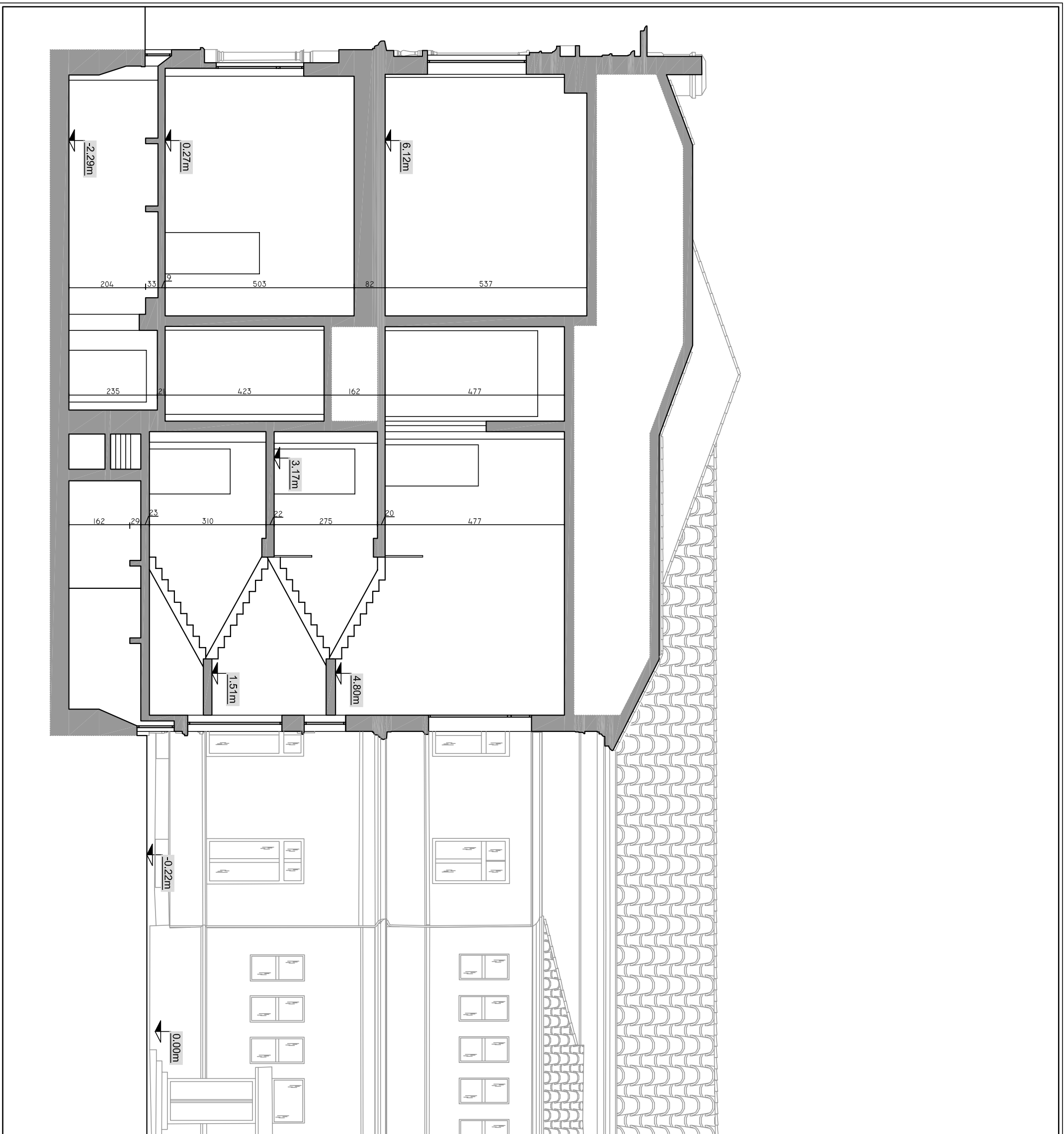


UNIVERSITÀ DEGLI STUDI DI PADOVA  
 ANALISI DI VULNERABILITÀ SISMICA DEL COMPLESSO DI INGEGNERIA - LATO EX DAUR  
**RILIEVO GEOMETRICO**  
 Sezione  
 Scala 1:100  
 Tav:  
**4.29**

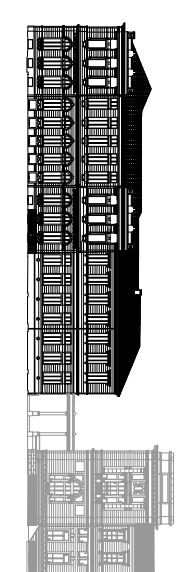
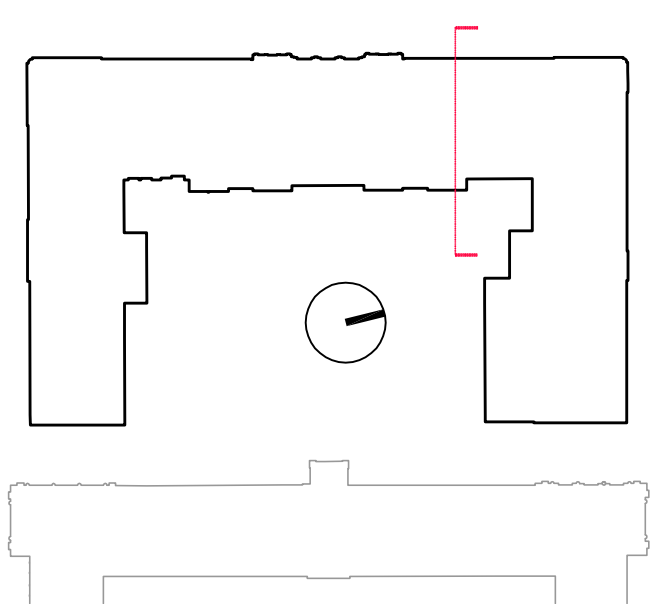
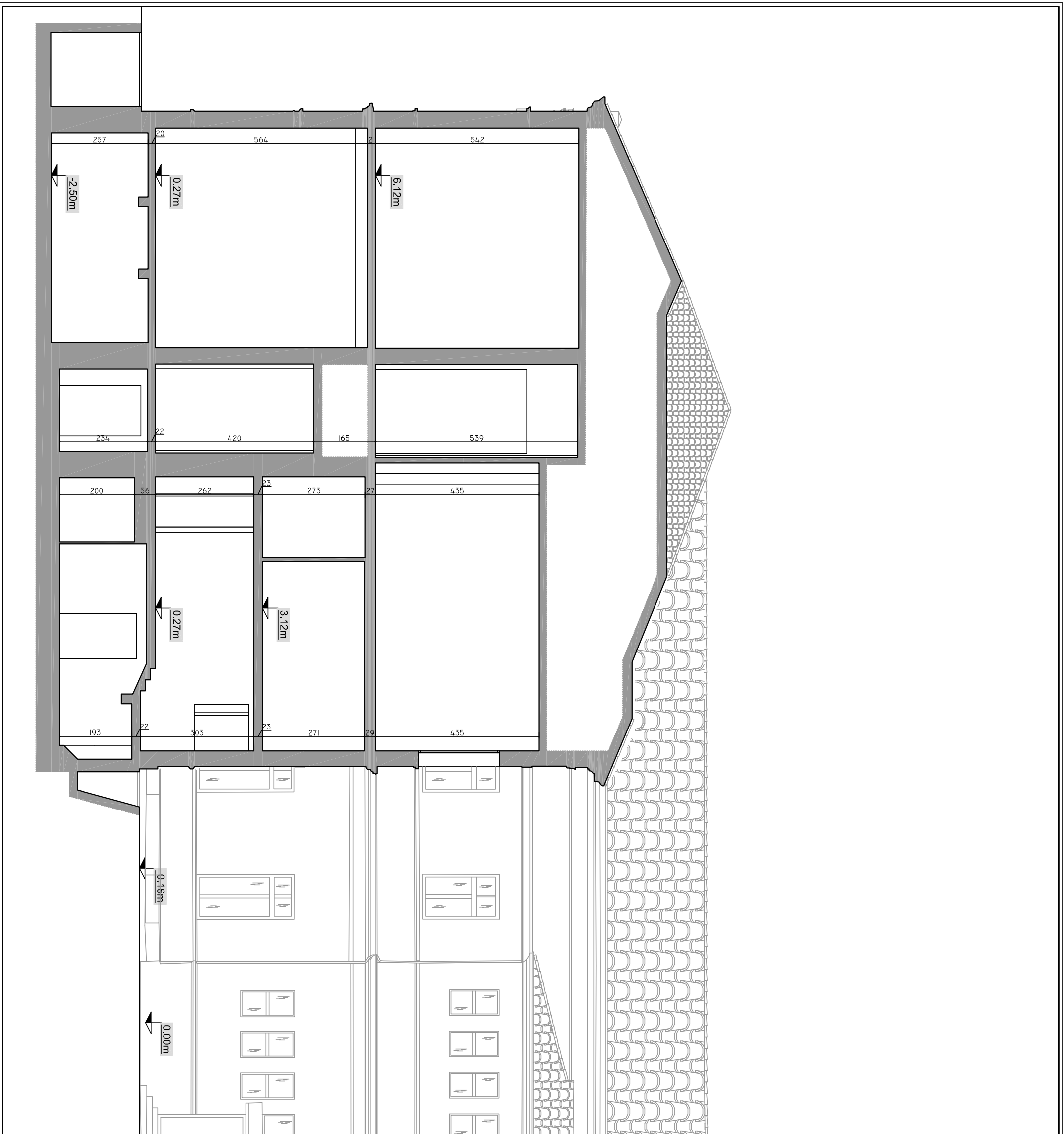


UNIVERSITÀ DEGLI STUDI DI PADOVA  
 ANALISI DI VULNERABILITÀ SISMICA DEL COMPLESSO DI INGEGNERIA - LATO EX DAUR  
**RILIEVO GEOMETRICO**  
 Sezione  
 Scala 1:100  
 Tav: **4.30**

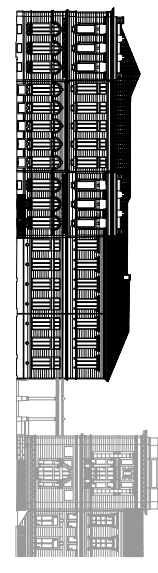
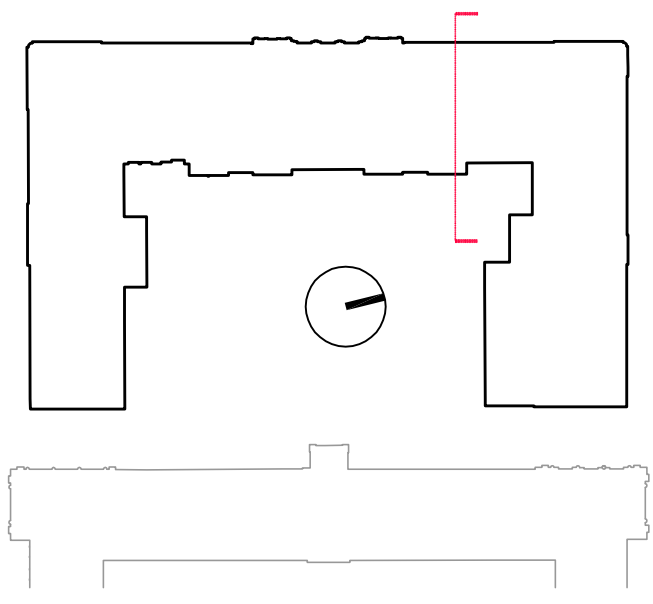
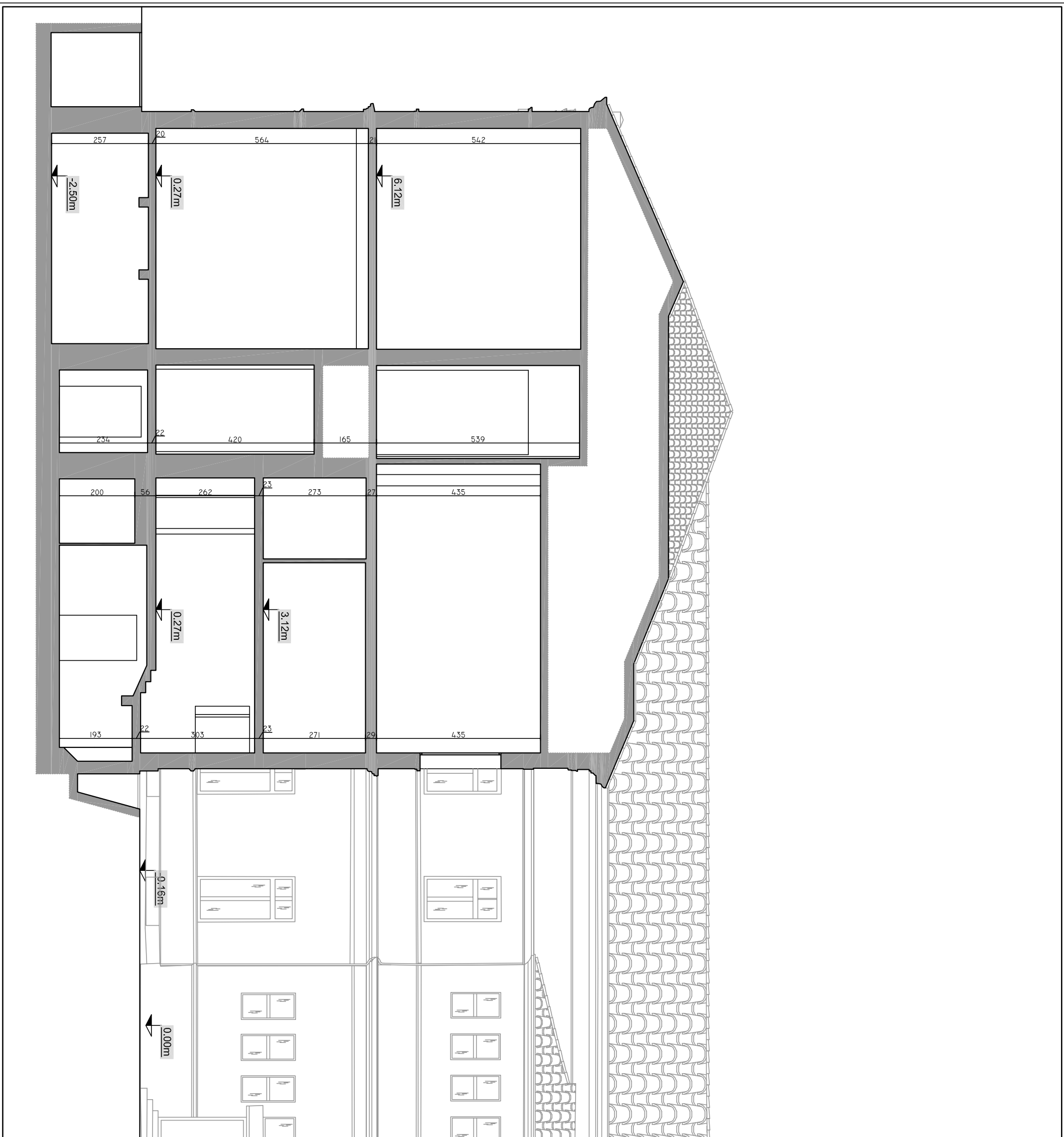




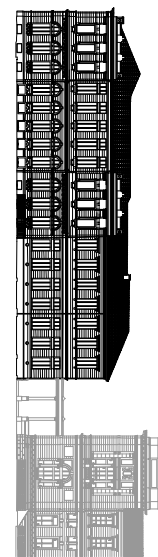
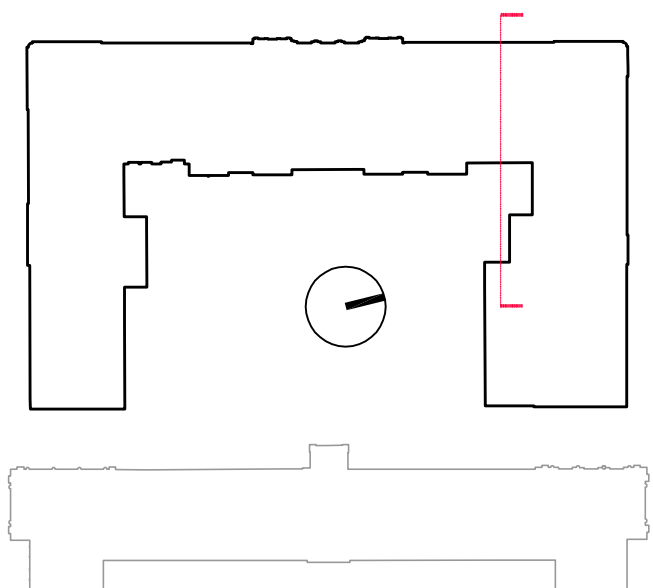
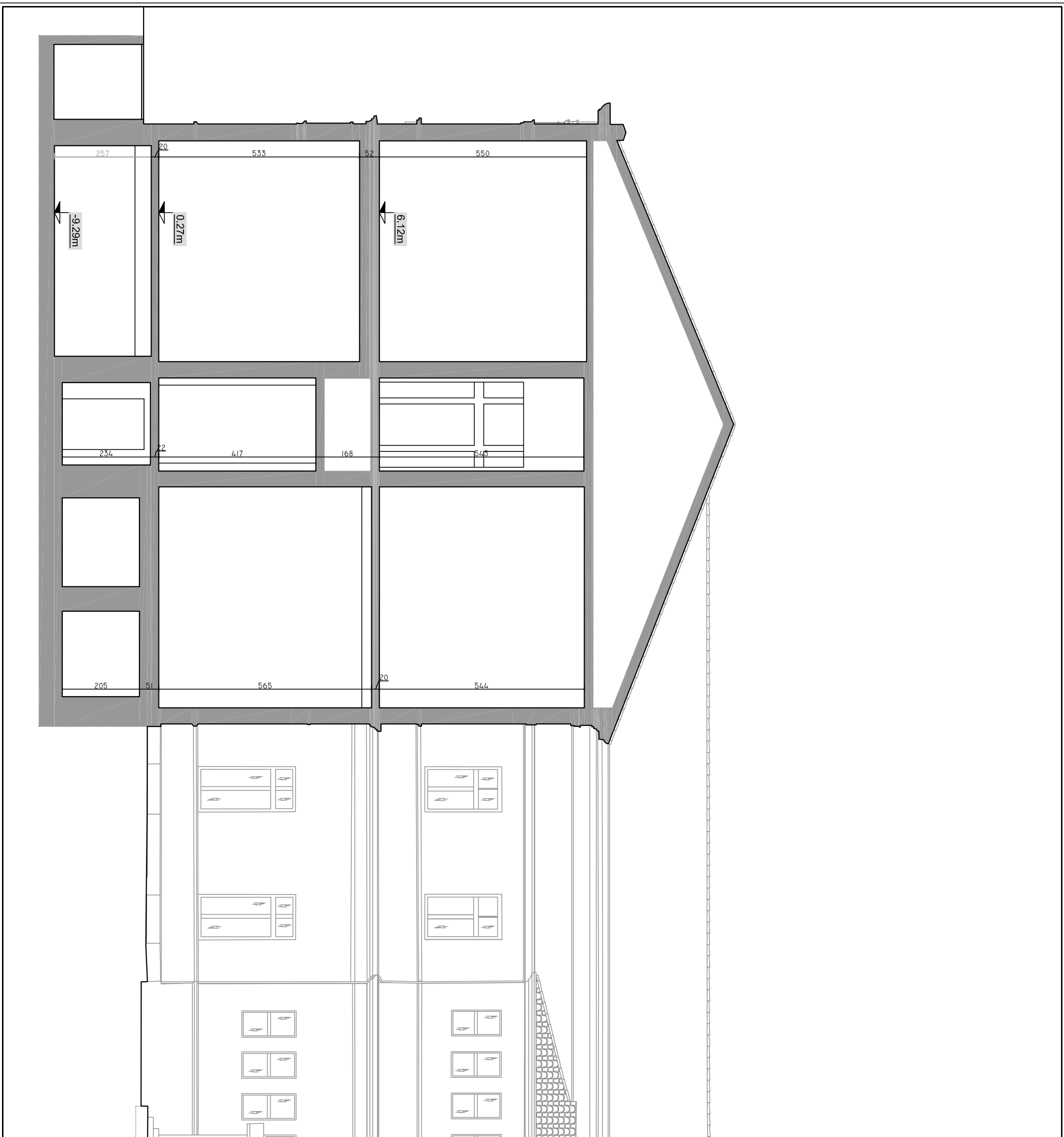
UNIVERSITÀ DEGLI STUDI DI PADOVA  
 ANALISI DI VULNERABILITÀ SISMICA DEL COMPLESSO DI INGEGNERIA - LATO EX DAUR  
**RILIEVO GEOMETRICO**  
 Sezioni  
 Scala 1:100  
 Tav: **4.31**



UNIVERSITÀ DEGLI STUDI DI PADOVA  
 ANALISI DI VULNERABILITÀ SISMICA DEL COMPLESSO DI INGEGNERIA - LATO EX DAUR  
**RILIEVO GEOMETRICO**  
 Sezione  
 Tav: **4.32**  
 Scala 1:100

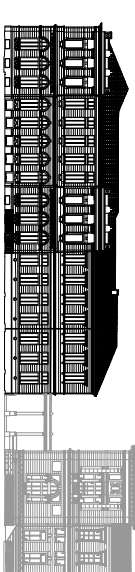
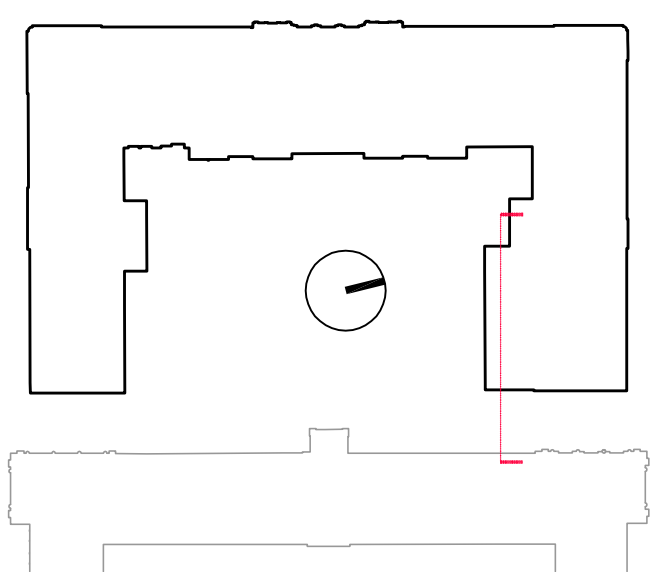
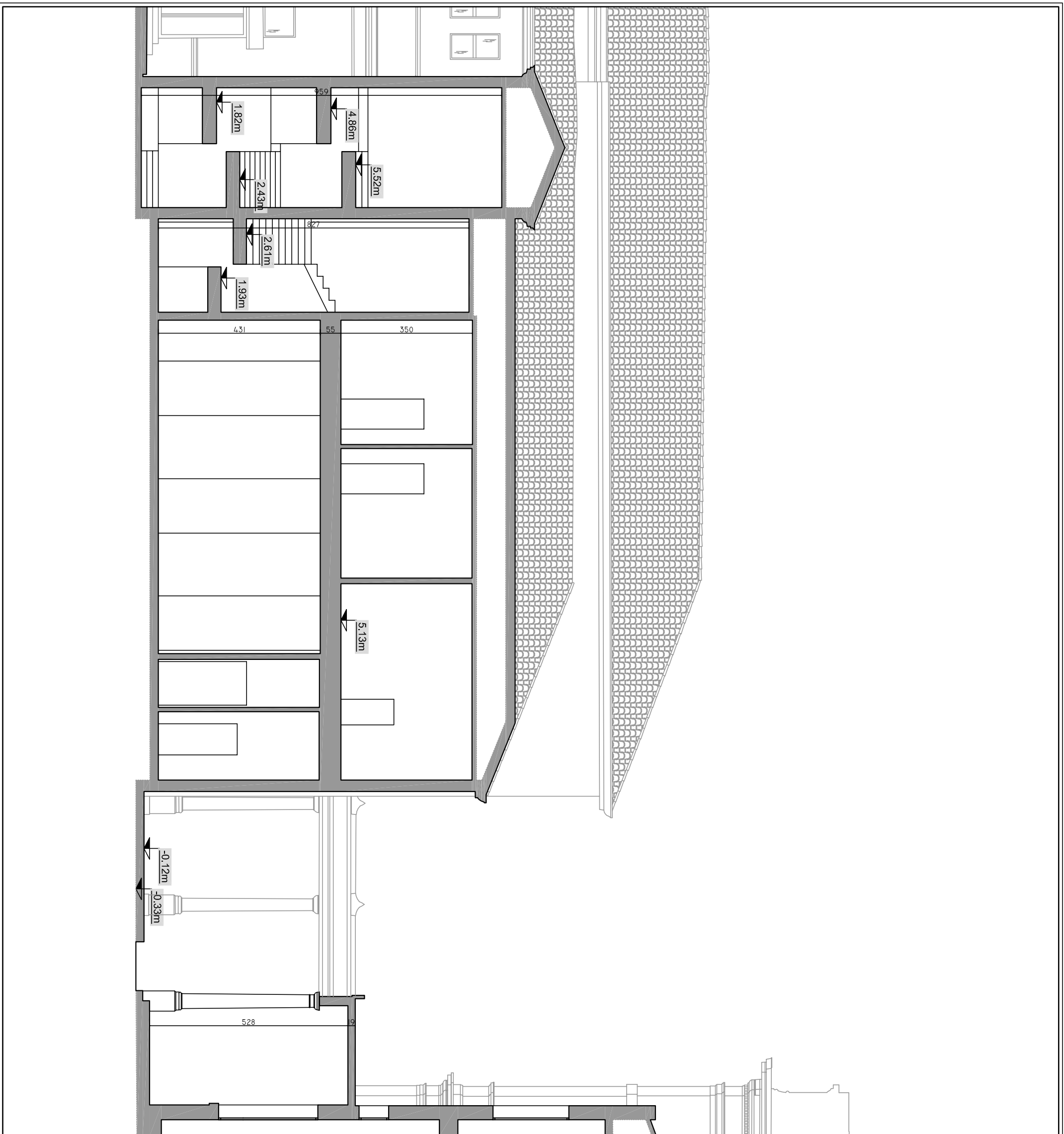


UNIVERSITÀ DEGLI STUDI DI PADOVA  
 ANALISI DI VULNERABILITÀ SISMICA DEL COMPLESSO DI INGEGNERIA - LATO EX DAUR  
**RILIEVO GEOMETRICO**  
 Sezione  
 Tav: **4.33**  
 Scala 1:100



UNIVERSITÀ DEGLI STUDI DI PADOVA  
 ANALISI DI VULNERABILITÀ SISMICA DEL COMPLESSO DI INGEGNERIA - LATO EX DAUR  
**RILIEVO GEOMETRICO**  
 Sezione  
 Tav: **4.34**  
 Scala 1:100





UNIVERSITÀ DEGLI STUDI DI PADOVA  
 ANALISI DI VULNERABILITÀ SISMICA DEL COMPLESSO DI INGEGNERIA - LATO EX DAUR

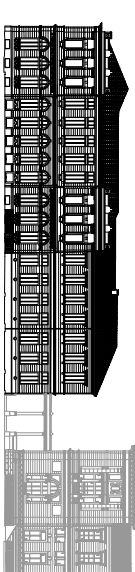
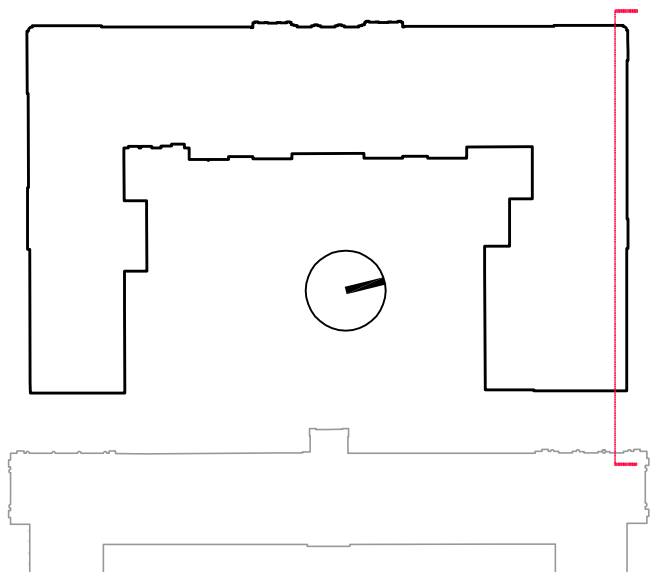
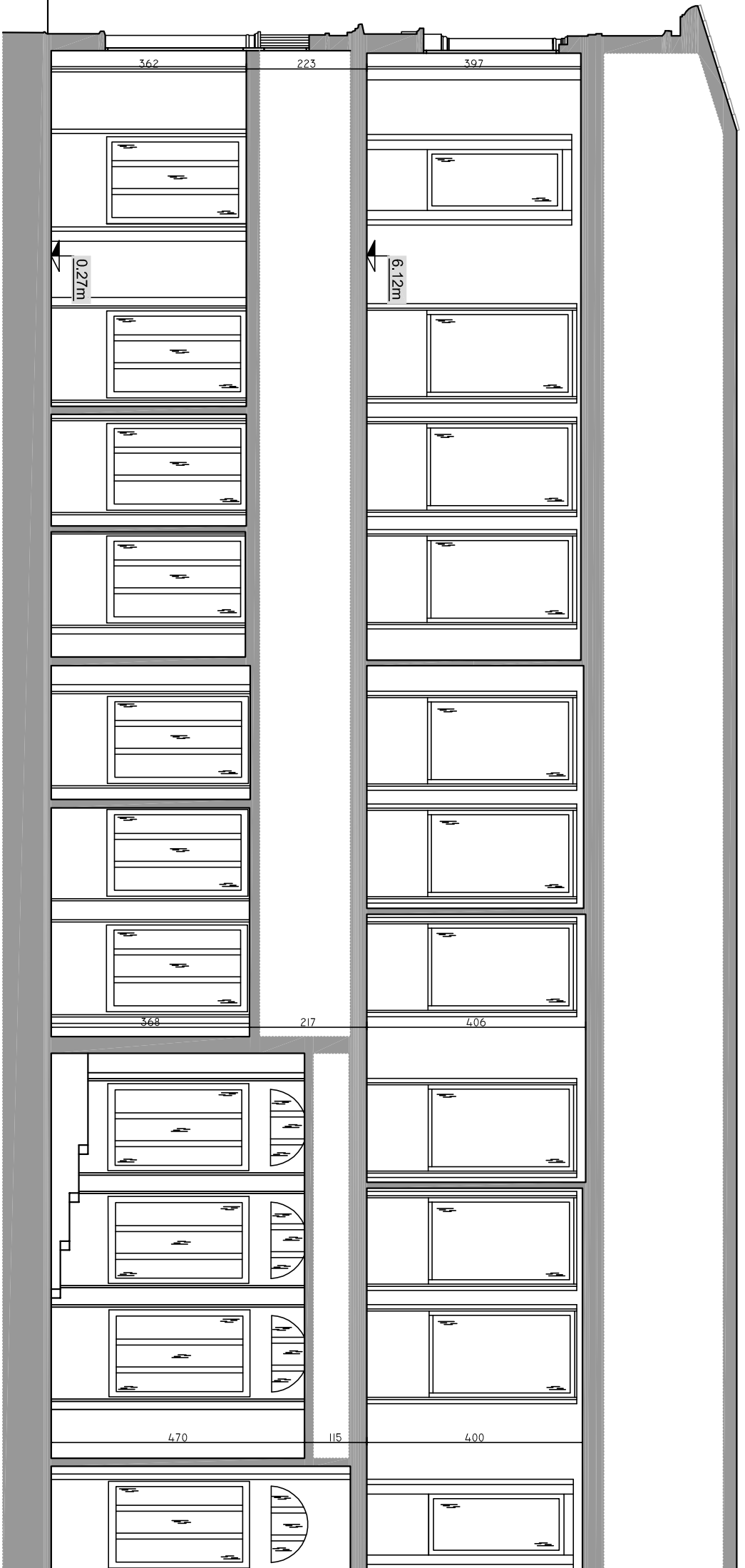
RILIEVO GEOMETRICO

Sezione

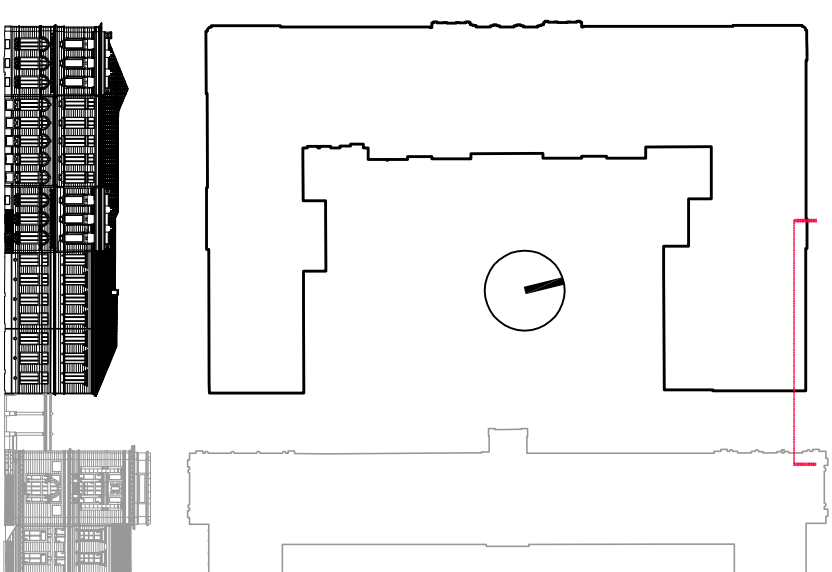
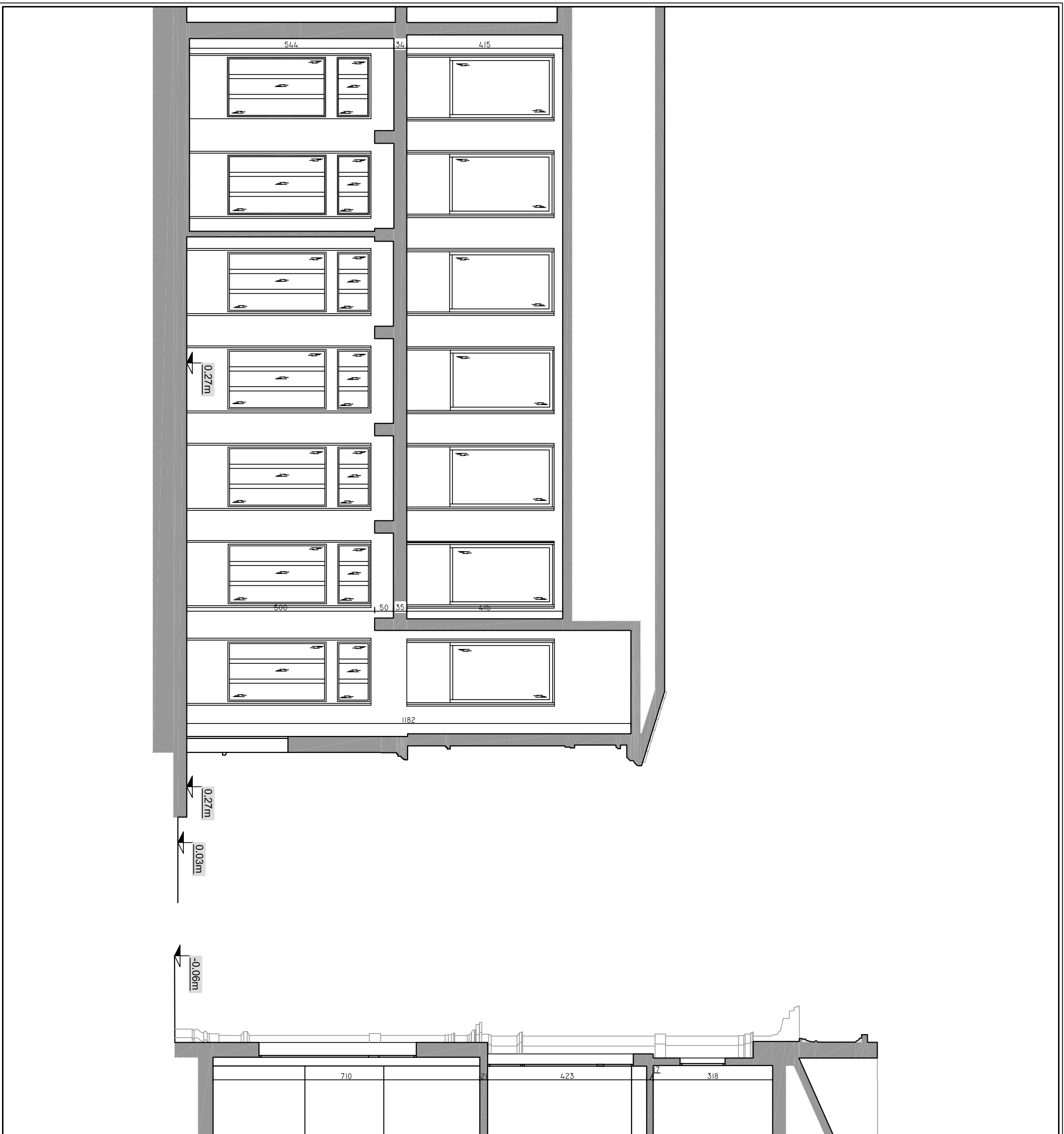
Scala 1:100

Tav:

4.35



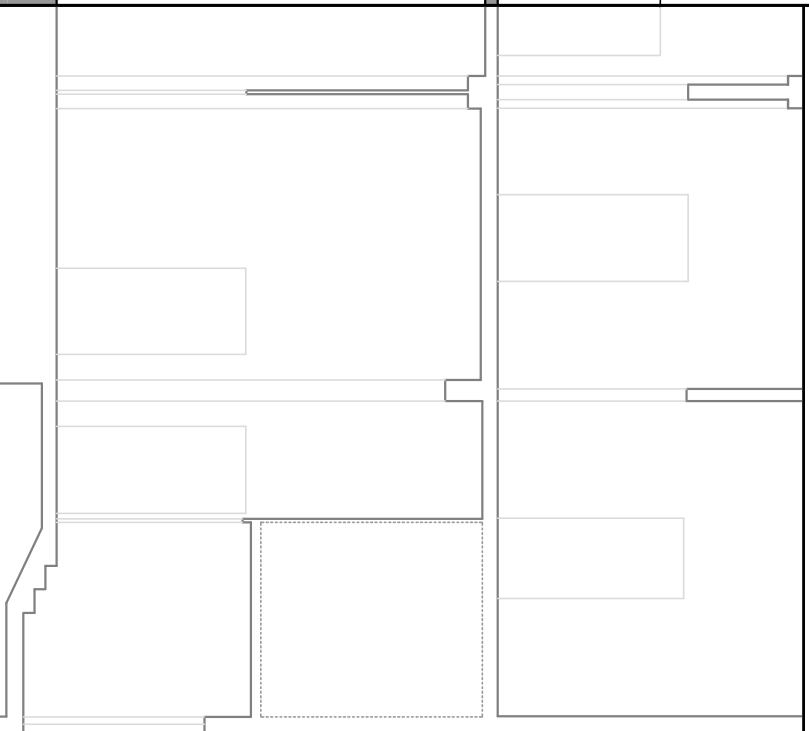
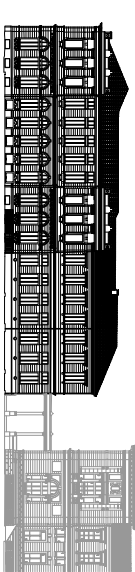
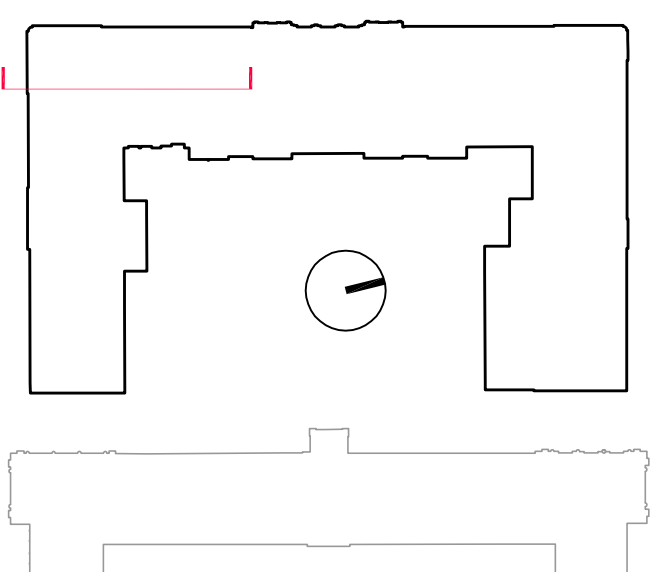
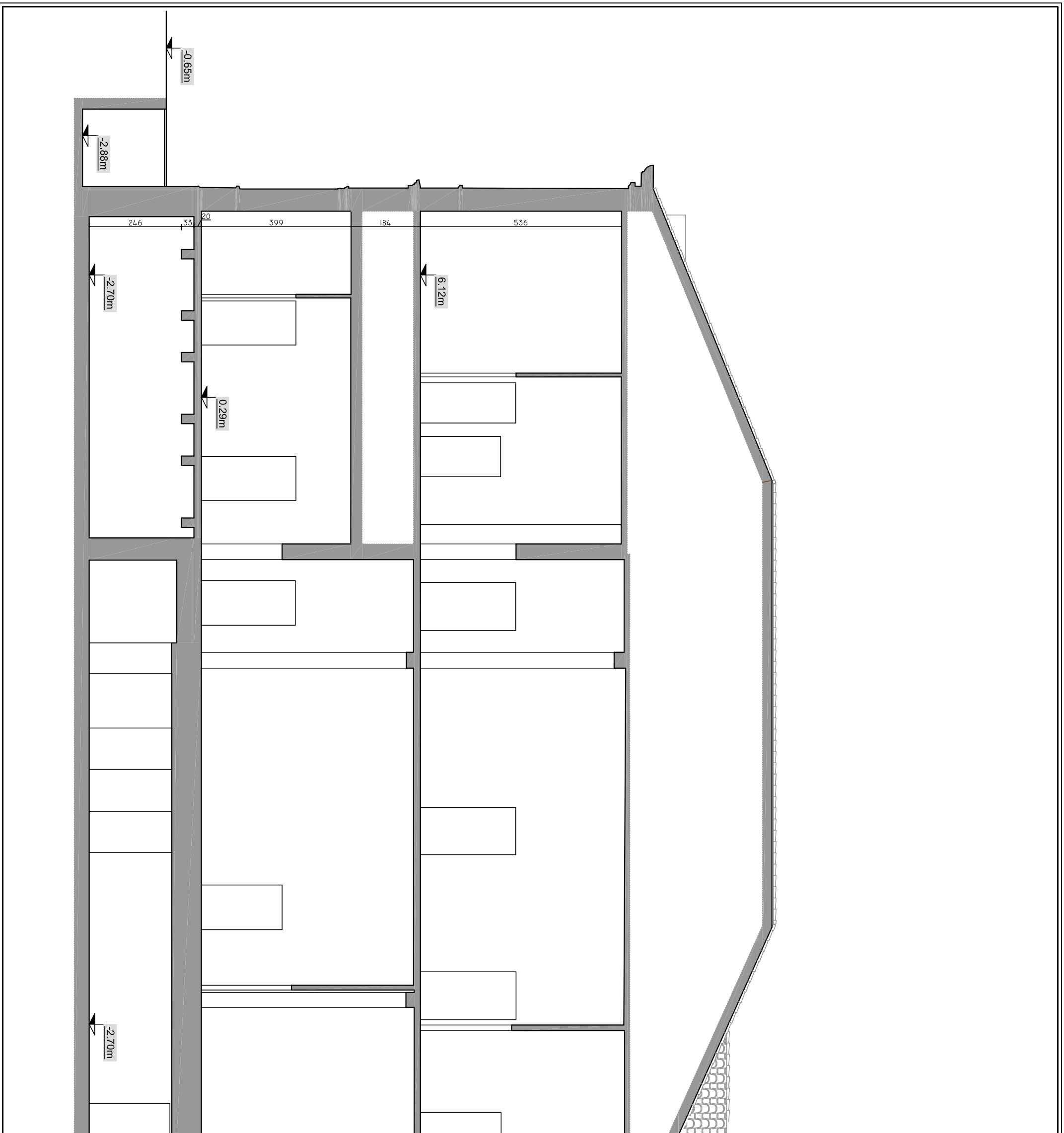
UNIVERSITÀ DEGLI STUDI DI PADOVA  
 ANALISI DI VULNERABILITÀ SISMICA DEL COMPLESSO DI INGEGNERIA - LATO EX DAUR  
**RILIEVO GEOMETRICO**  
 Sezione  
 Tav: **4.36**  
 Scala 1:100



UNIVERSITÀ DEGLI STUDI DI PADOVA  
 ANALISI DI VULNERABILITÀ SISMICA DEL COMPLESSO DI INGEGNERIA - LATO EX DAUR

**RILIEVO GEOMETRICO**  
 Sezione

Scala 1:100  
 Tav: **4.37**

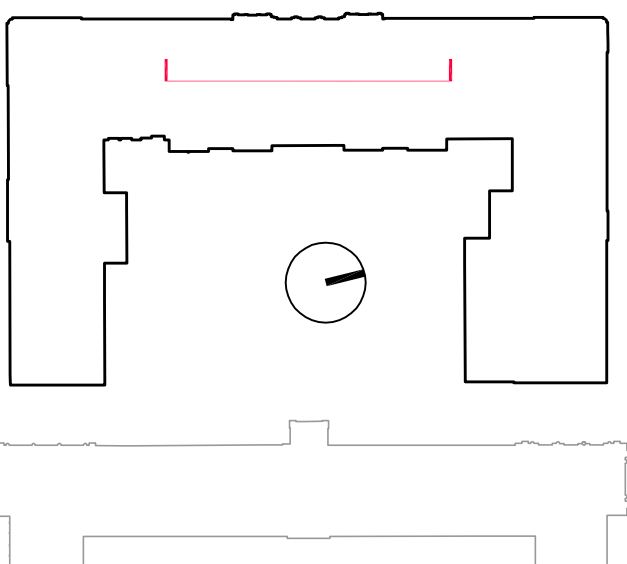
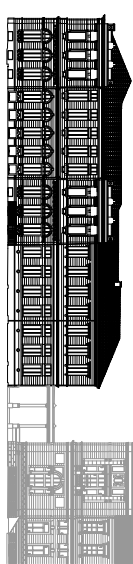
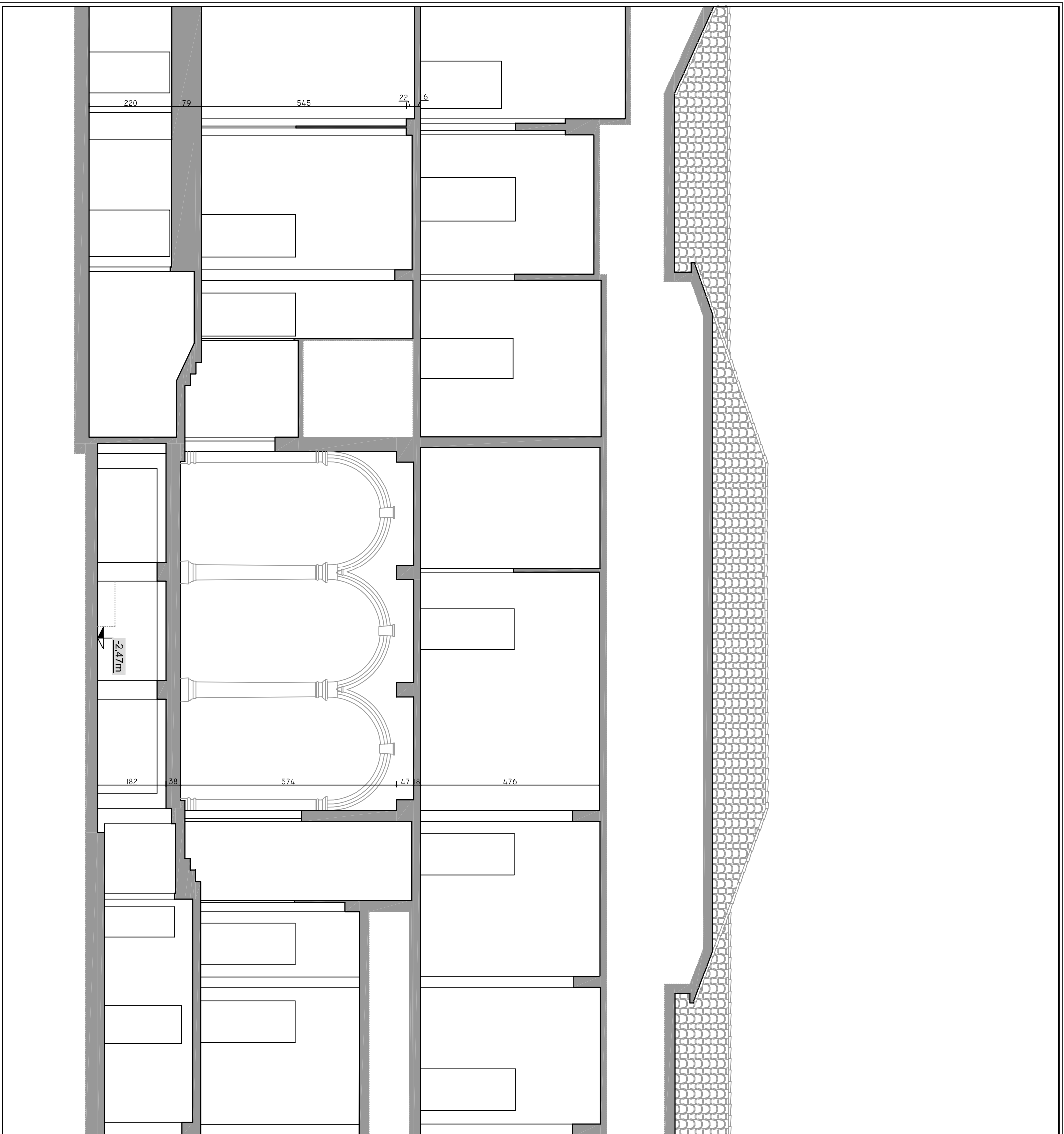


UNIVERSITÀ DEGLI STUDI DI PADOVA  
 ANALISI DI VULNERABILITÀ SISMICA DEL COMPLESSO DI INGEGNERIA - LATO EX DAUR

**RILIEVO GEOMETRICO**  
 Sezione

Scala 1:100  
 Tav: **4.38**

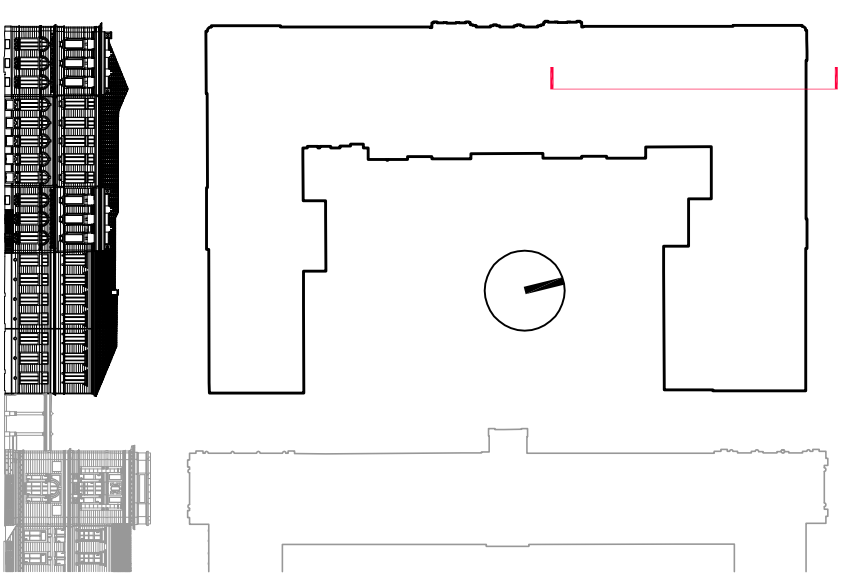
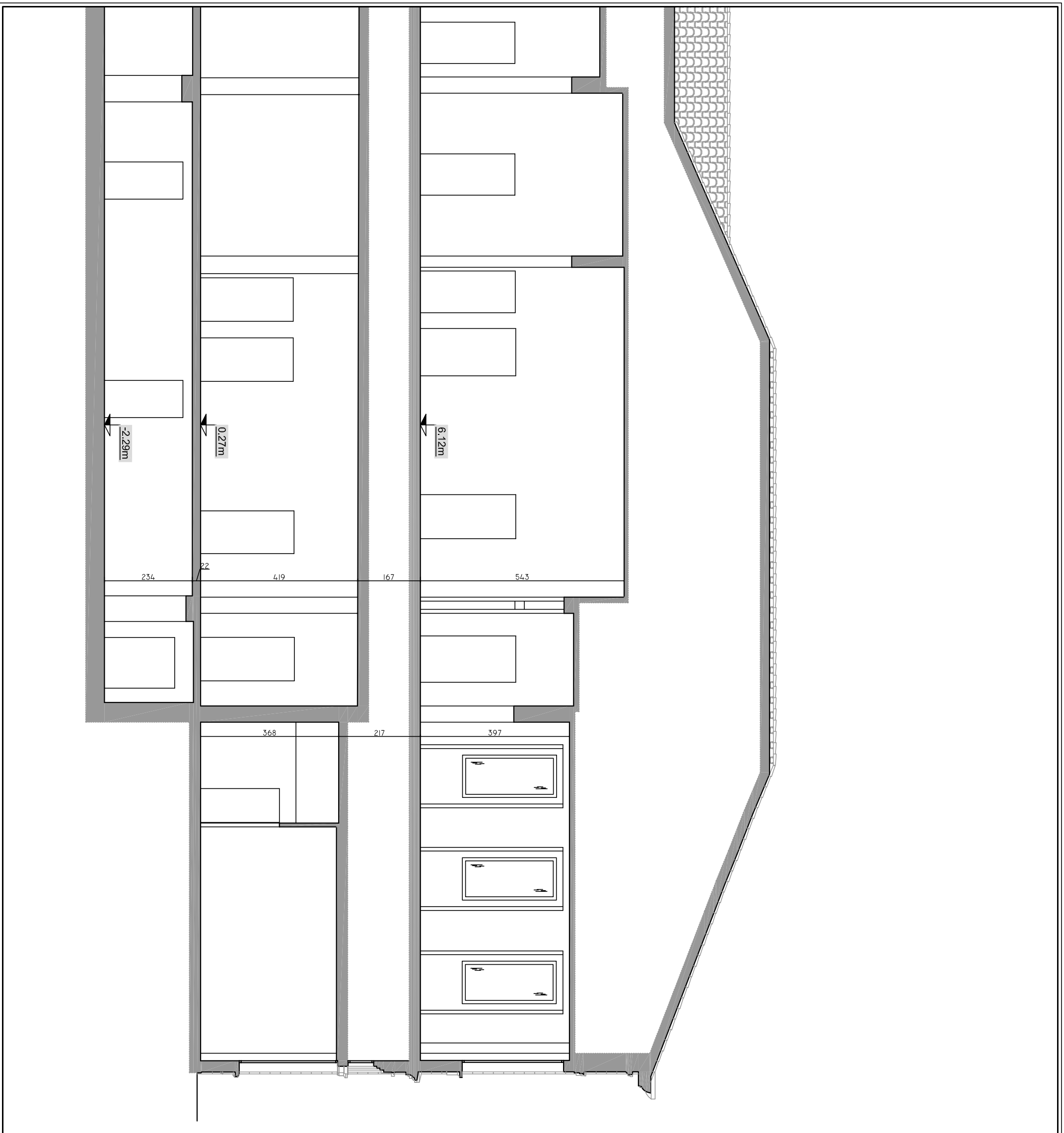




UNIVERSITÀ DEGLI STUDI DI PADOVA  
ANALISI DI VULNERABILITÀ SISMICA DEL COMPLESSO DI INGEGNERIA - LATO EX DAUR

RILIEVO GEOMETRICO  
Sezione

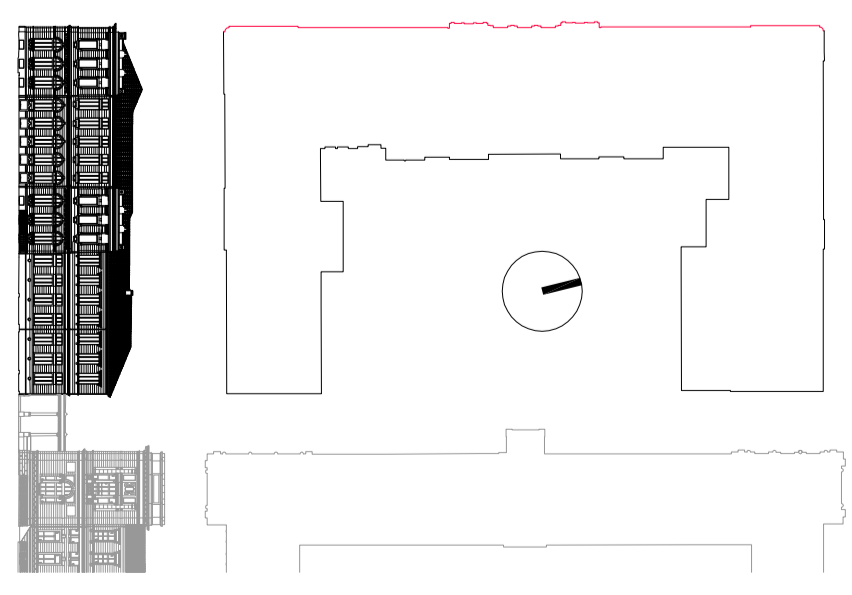
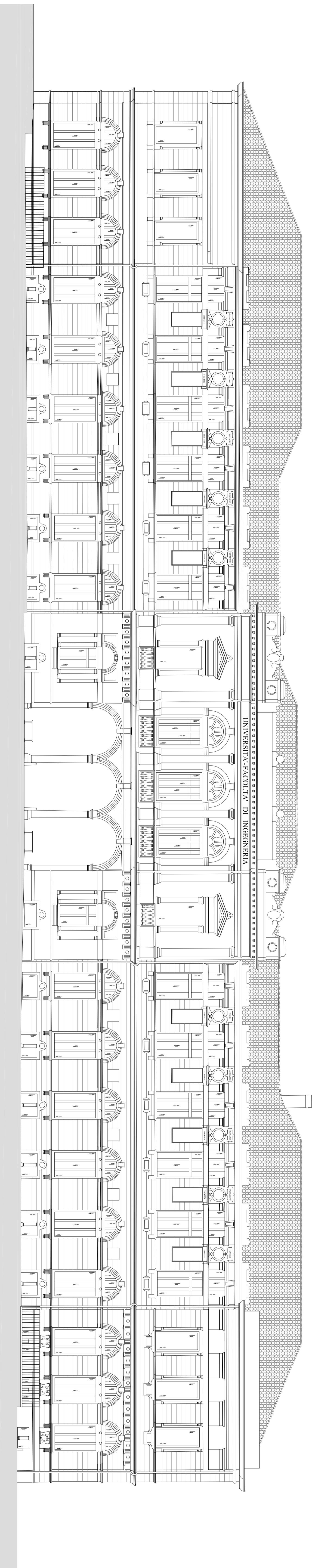
Scala 1:100  
Tav:  
**4.39**



UNIVERSITÀ DEGLI STUDI DI PADOVA  
 ANALISI DI VULNERABILITÀ SISMICA DEL COMPLESSO DI INGEGNERIA - LATO EX DAUR

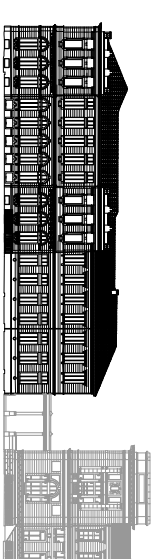
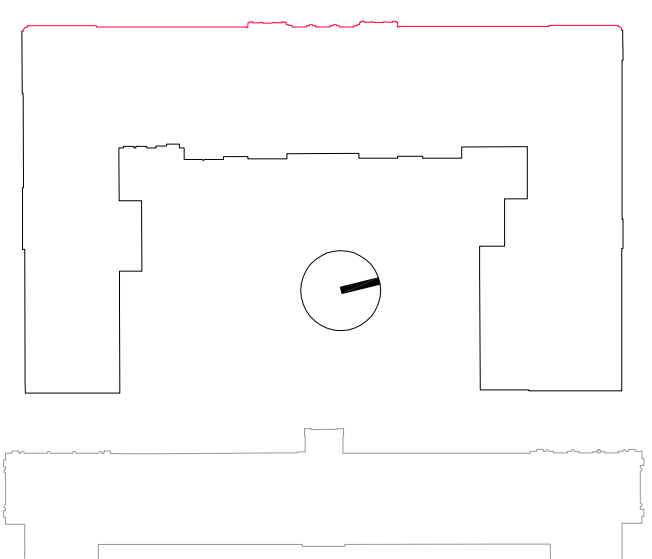
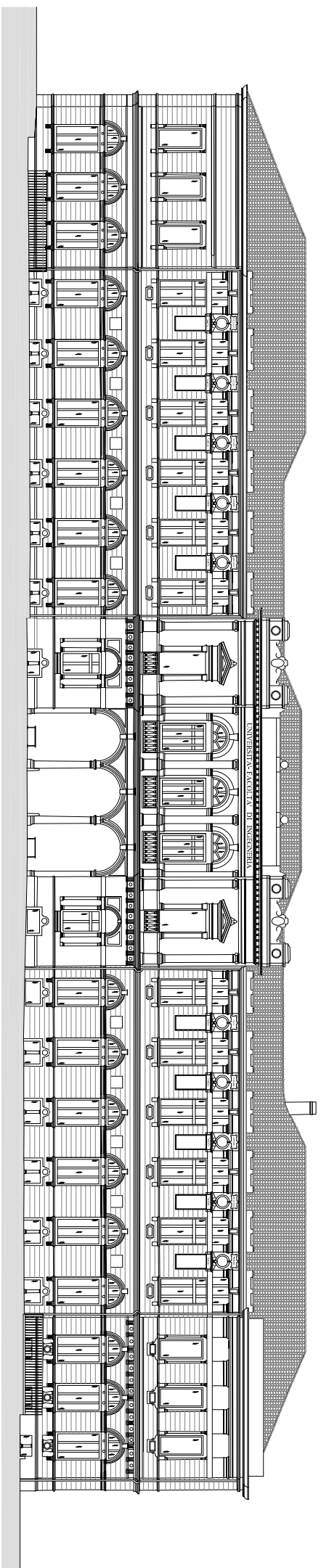
**RILIEVO GEOMETRICO**  
 Sezione

Scala 1:100  
 Tav: **4.40**



UNIVERSITA' DEGLI STUDI DI PADOVA  
RILEVO GEOMETRICO  
PROSPETTO OVEST  
4.41



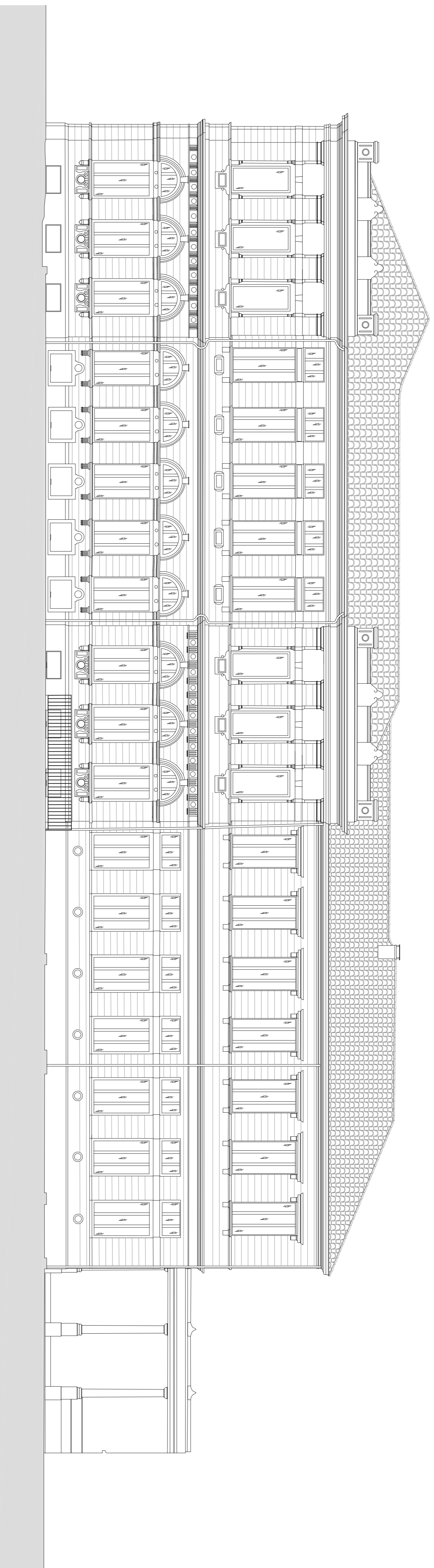


UNIVERSITÀ DEGLI STUDI DI PADOVA  
ANALISI DI VULNERABILITÀ SISMICA DEL COMPLESSO DI INGEGNERIA - LATO EX DAUR

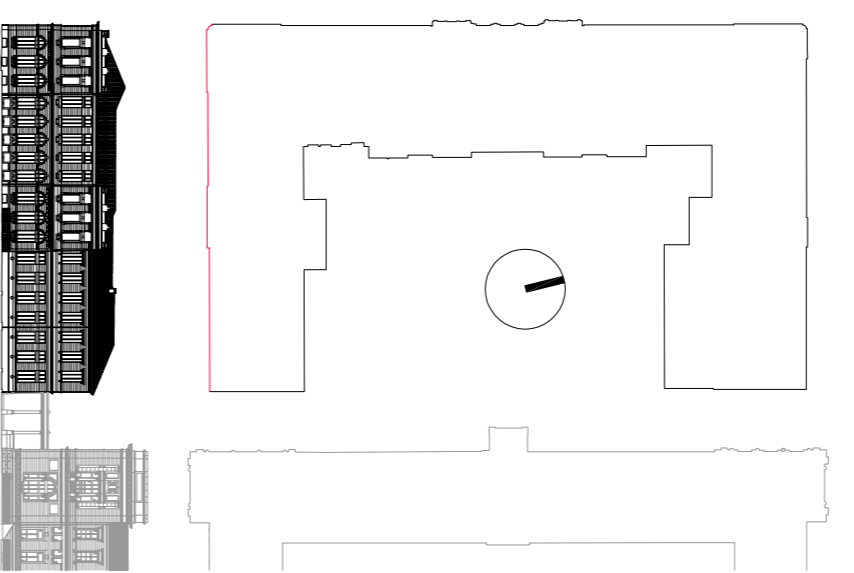
**RILIEVO GEOMETRICO**  
Prospetto Ovest

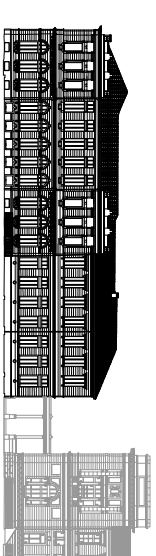
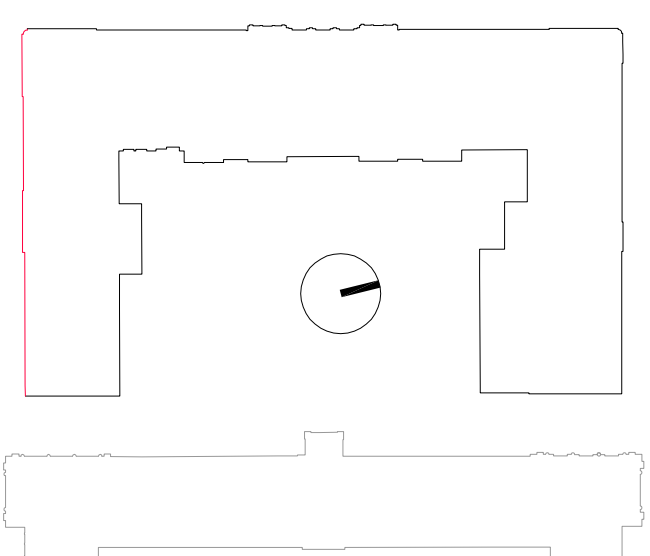
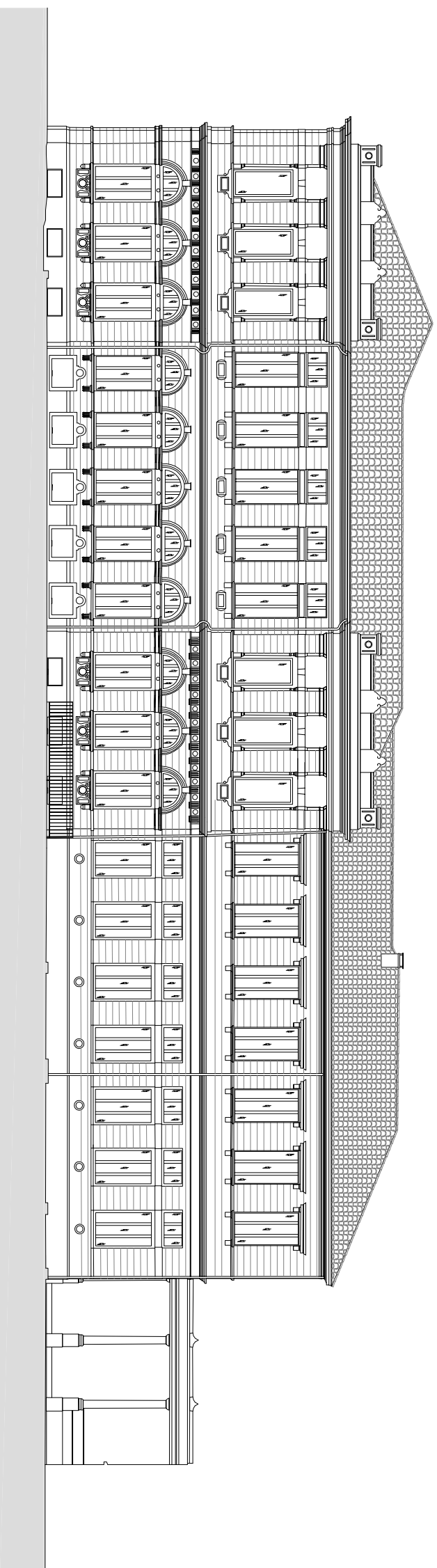
Scala -  
Tav: **4.41**





Università degli Studi di Padova  
ANALISI DI VALUTAZIONE E SPERIMENTAZIONE DEL COMPLESSO DI MONTEBELLUNA - LAVORO DI DIPLOMA  
**RILIEVO GEOMETRICO**  
Scala 1:100  
**Prospetto Sud**  
**4.42**

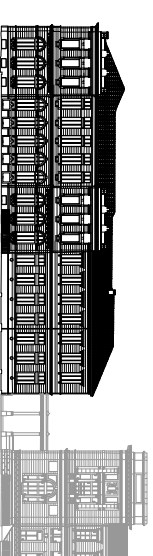
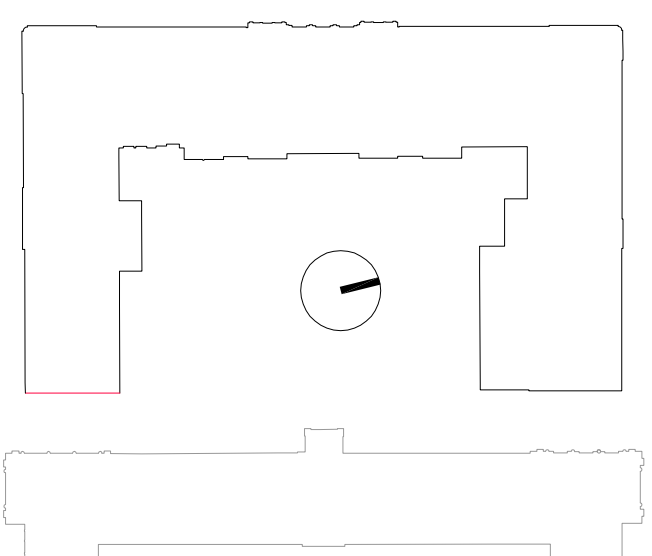
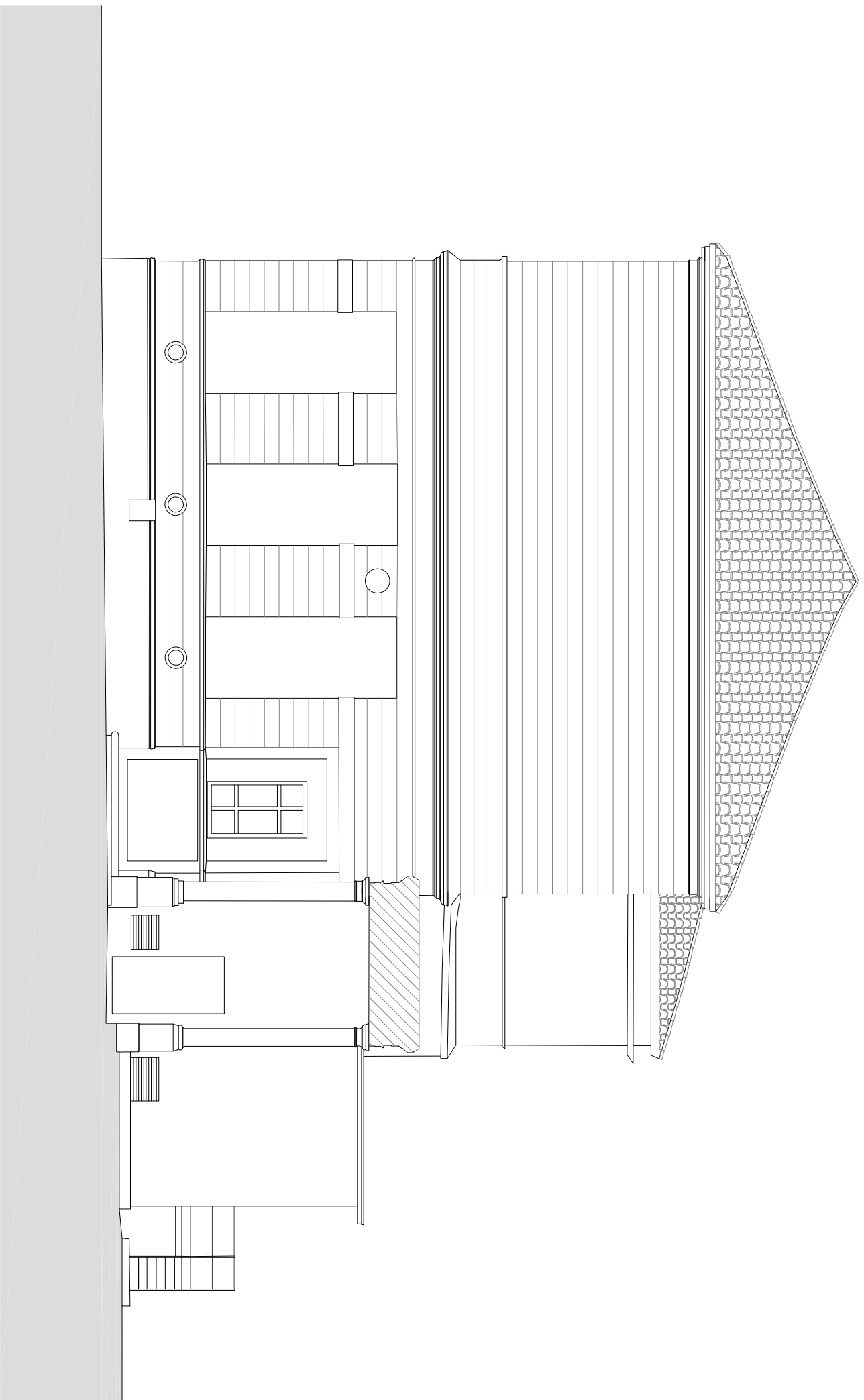




UNIVERSITÀ DEGLI STUDI DI PADOVA  
ANALISI DI VULNERABILITÀ SISMICA DEL COMPLESSO DI INGEGNERIA - LATO EX DAUR

**RILIEVO GEOMETRICO**  
Prospetto Sud

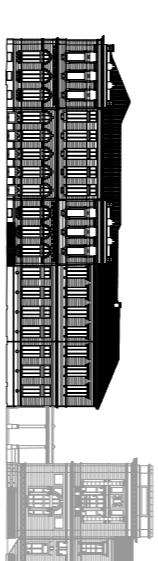
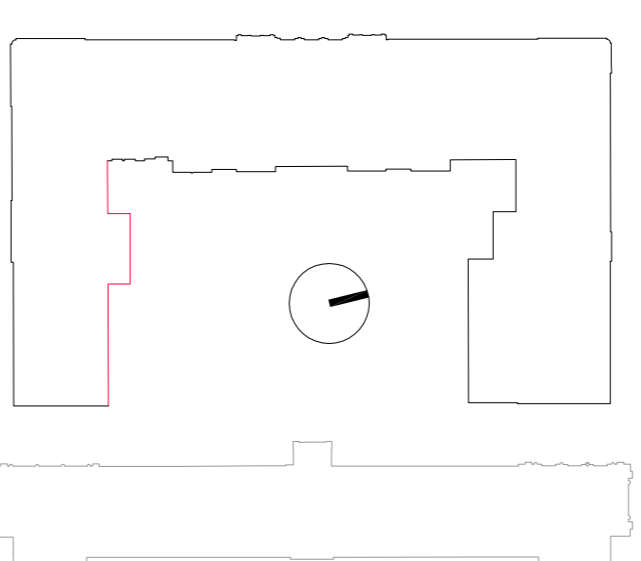
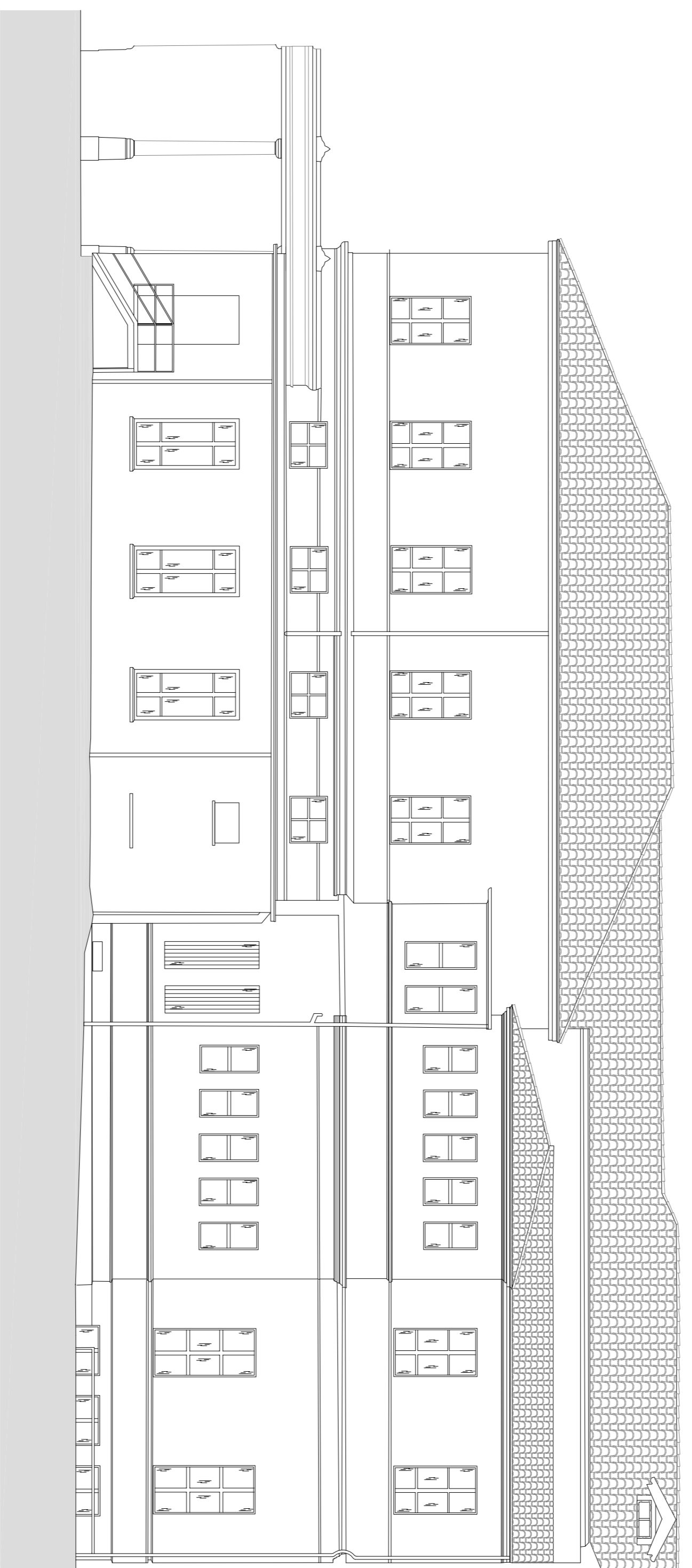
Scala -  
Tav: **4.42**



UNIVERSITÀ DEGLI STUDI DI PADOVA  
ANALISI DI VULNERABILITÀ SISMICA DEL COMPLESSO DI INGEGNERIA - LATO EX DAUR

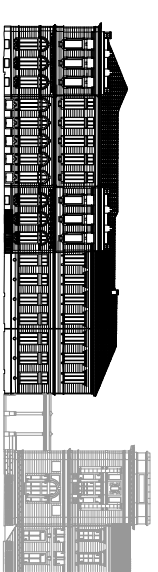
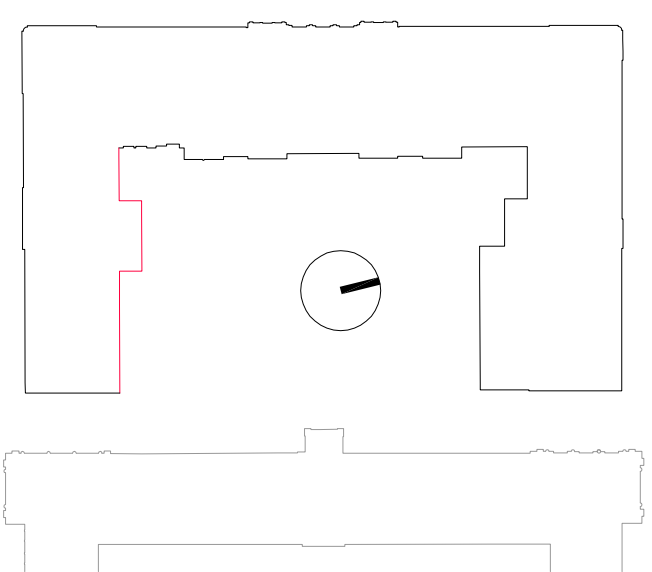
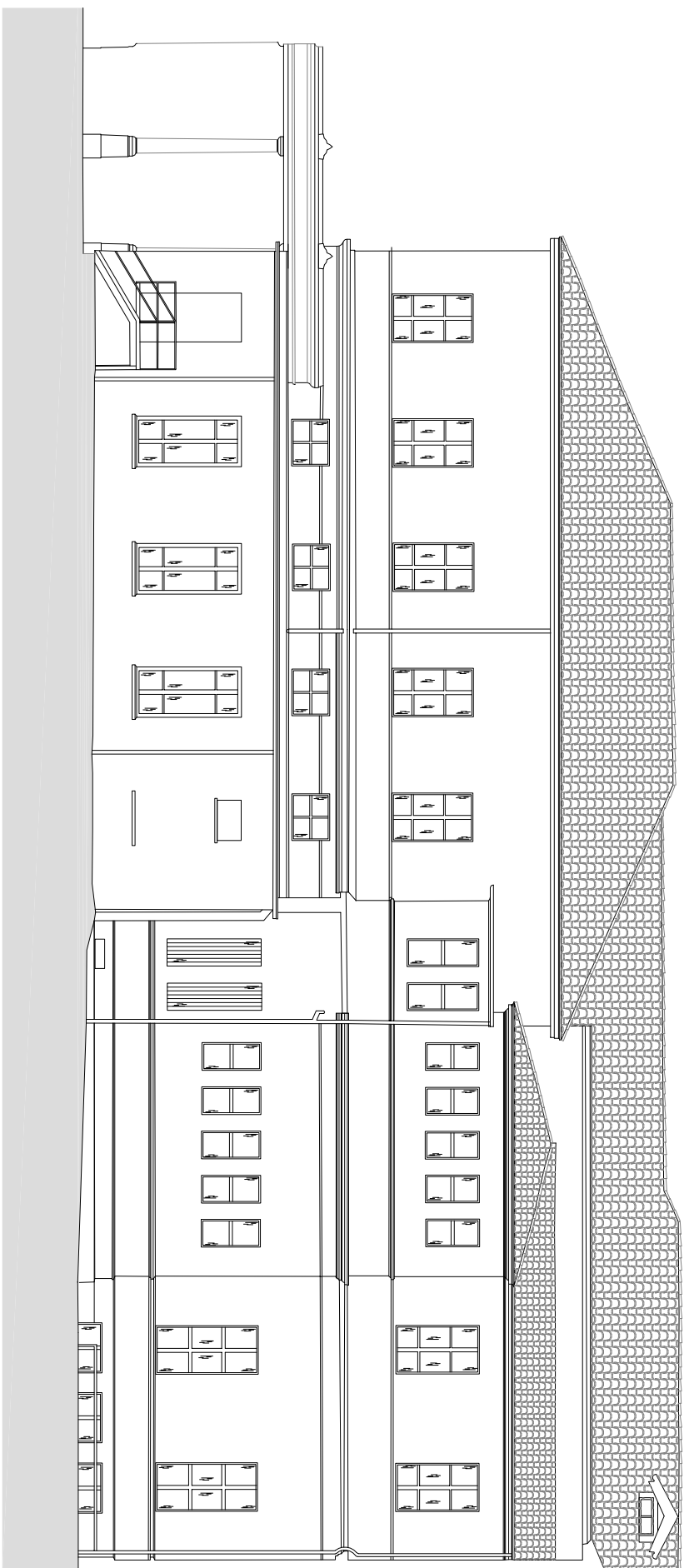
RILIEVO GEOMETRICO  
Prospetto Sud-Est

Scala 1:100  
Tav:  
**4.43**



UNIVERSITÀ DEGLI STUDI DI PADOVA  
ANALISI DI NUMERAZIONE SPAZIALE DEL COMPLESSO DI PADOVA - LAVORO DI LAUREA  
**RILIEVO GEOMETRICO**  
Scala 1:100  
**Prospetto Nord Cortile Interno**  
**4.44**

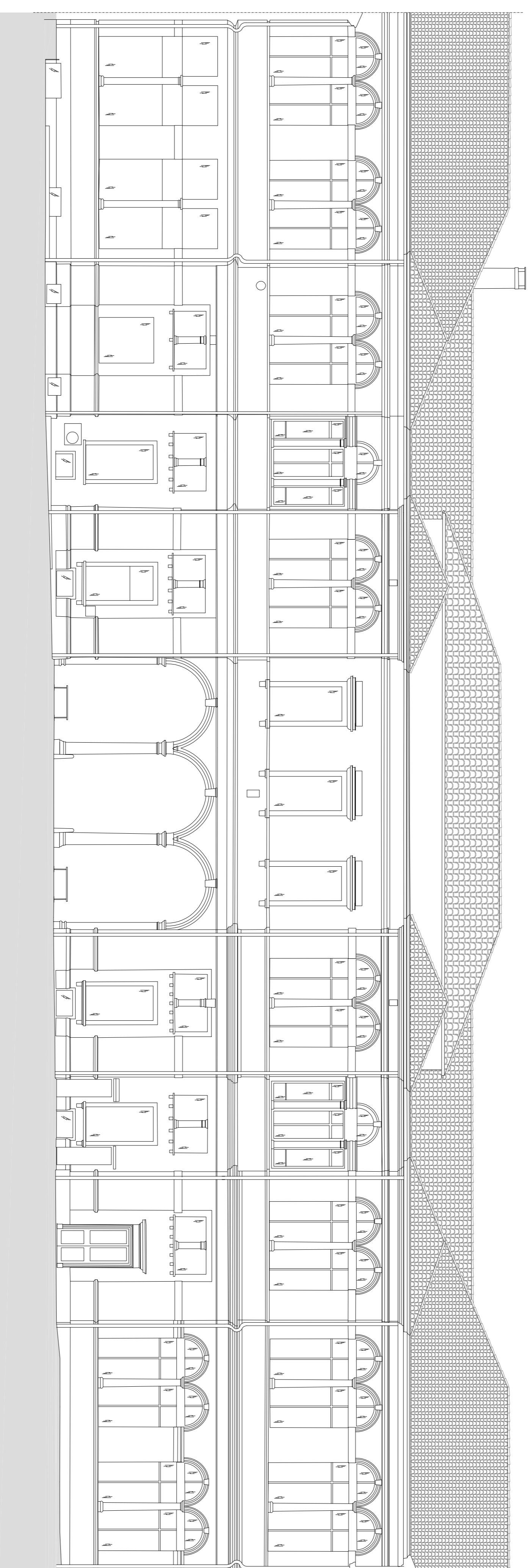




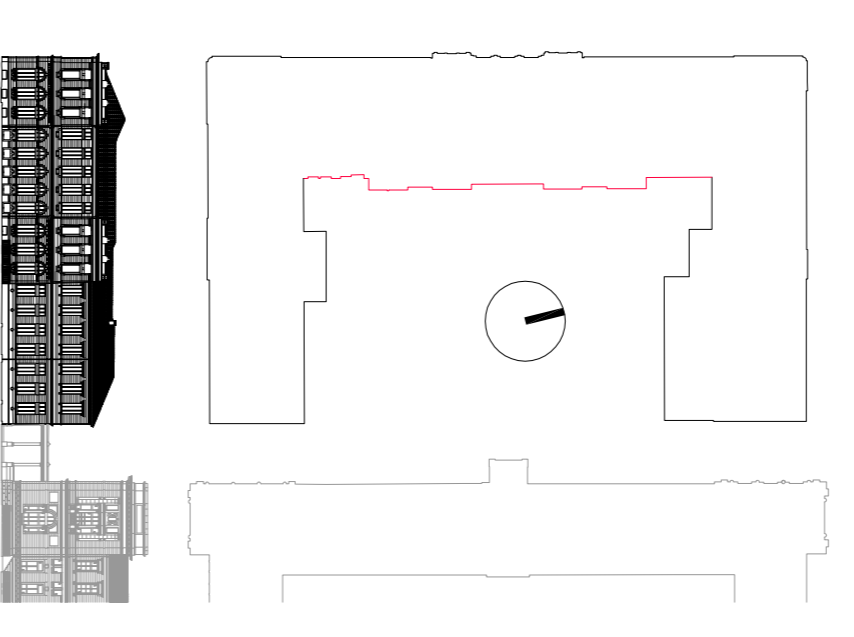
UNIVERSITÀ DEGLI STUDI DI PADOVA  
ANALISI DI VULNERABILITÀ SISMICA DEL COMPLESSO DI INGEGNERIA - LATO EX DAUR

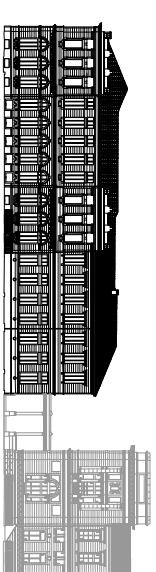
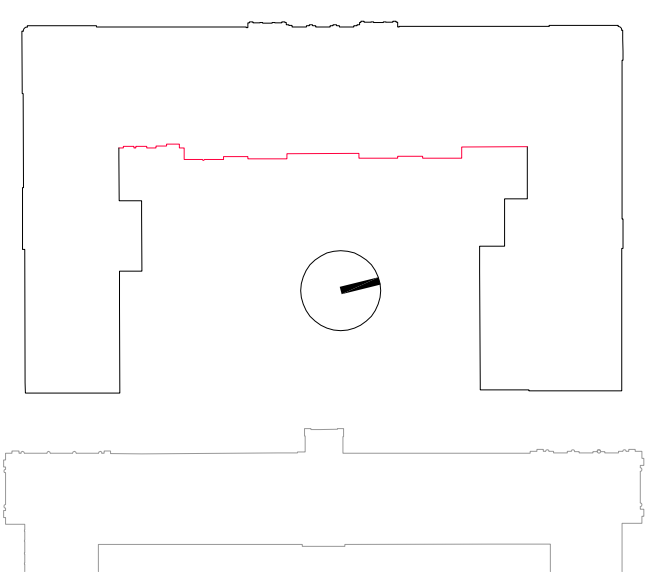
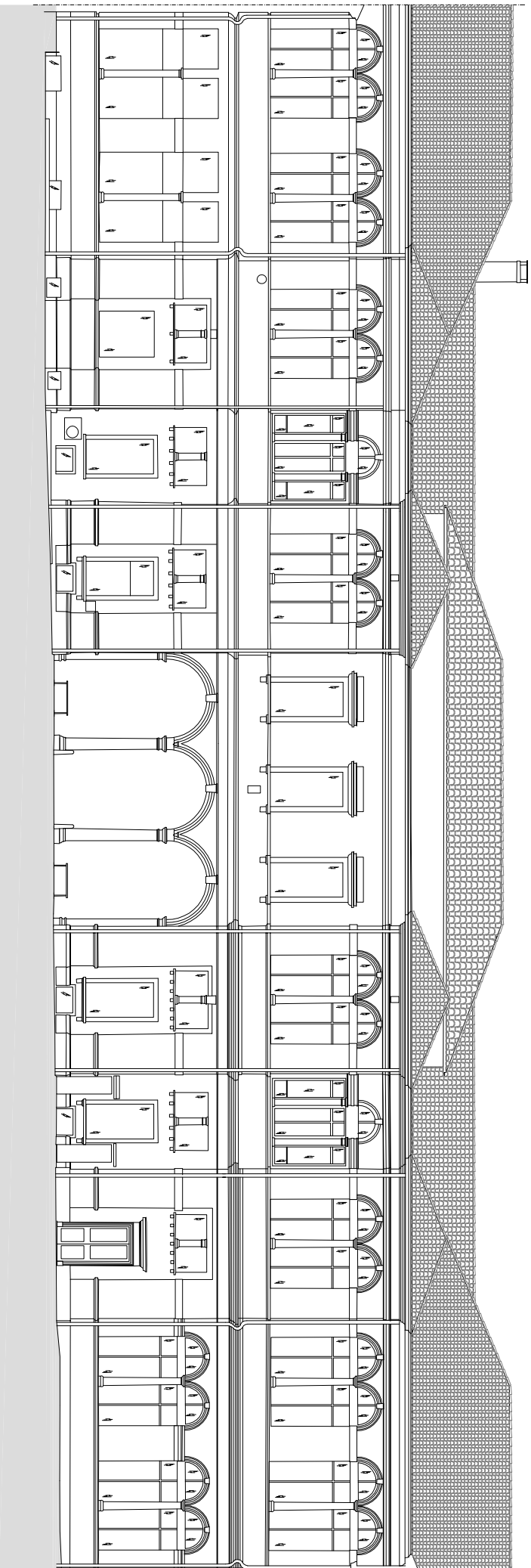
RILIEVO GEOMETRICO  
Prospetto Nord Cortile Interno

Scala -  
Tav: **4.44**



UNIVERSITÀ DEGLI STUDI DI PADOVA  
ANALISI DI VALUTAZIONE E SPERIMENTAZIONE DEI SISTEMI DI INDIRIZIONAMENTO - LAVORO DI LAUREA  
RILEVIO GEOMETRICO  
Scala 1:100  
Prospetto Est Cortile Interno  
4.45



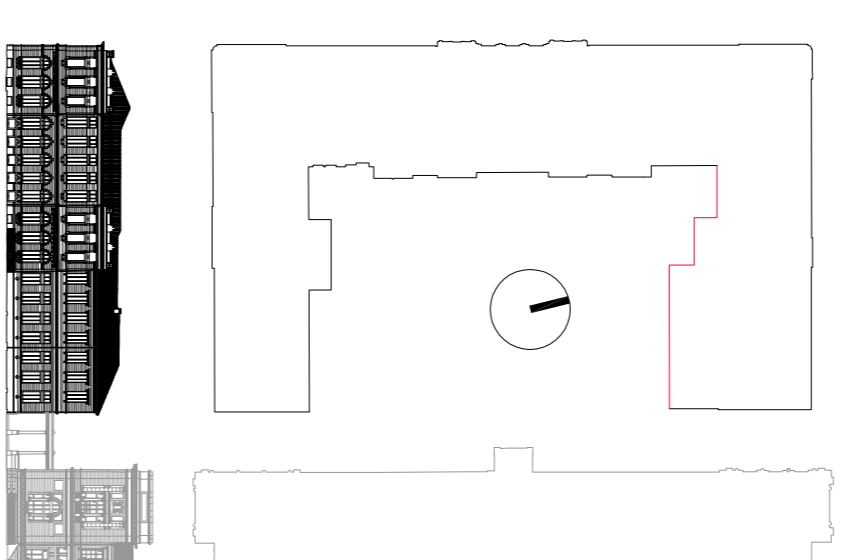
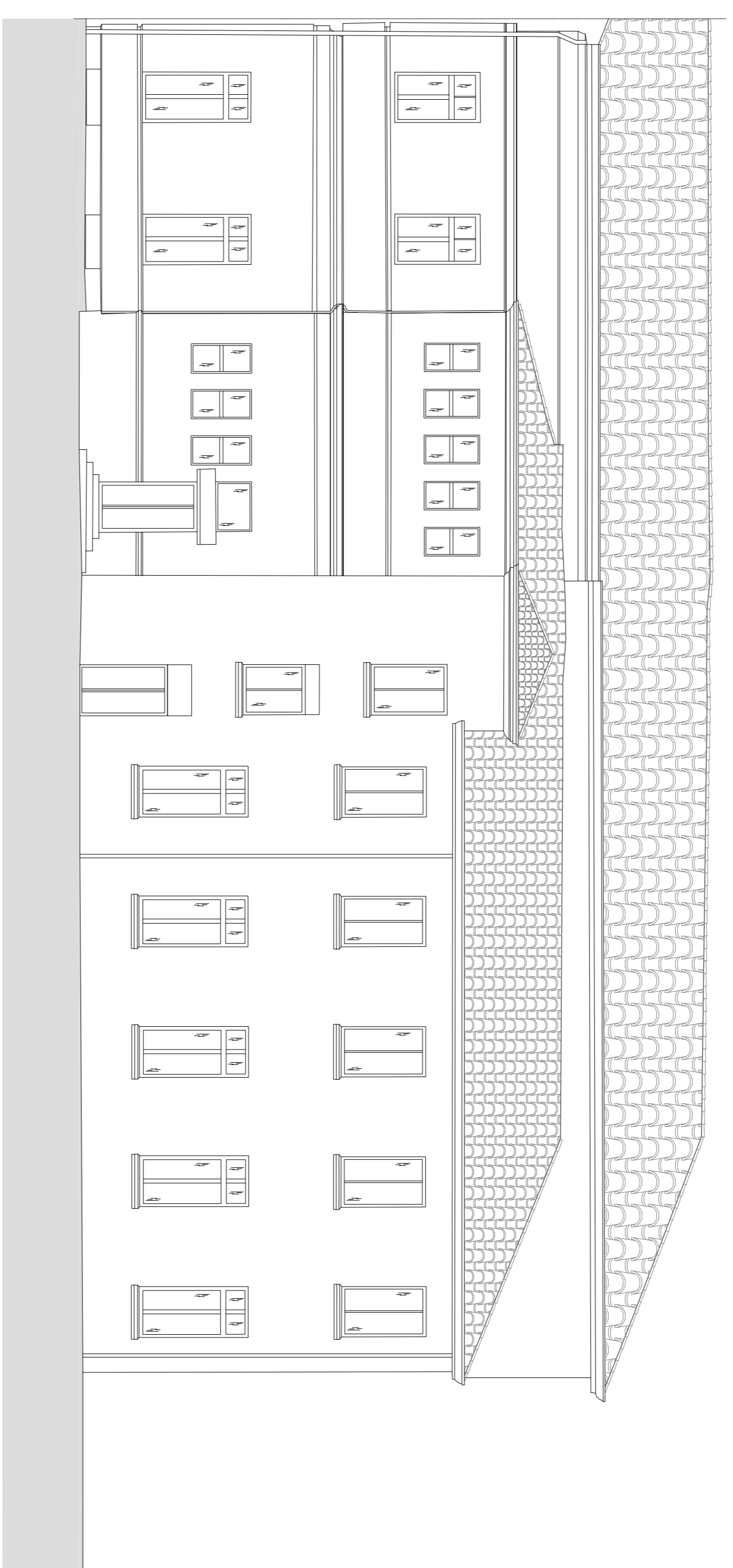


UNIVERSITÀ DEGLI STUDI DI PADOVA  
ANALISI DI VULNERABILITÀ SISMICA DEL COMPLESSO DI INGEGNERIA - LATO EX DAUR

RILIEVO GEOMETRICO  
Prospetto Est Cortile Interno

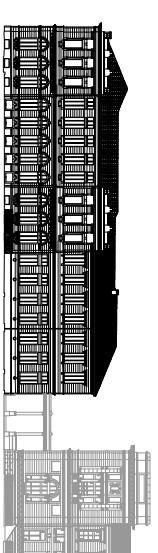
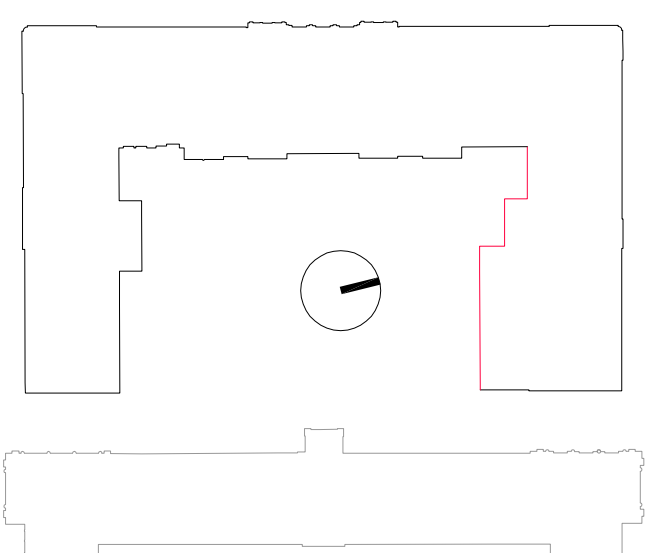
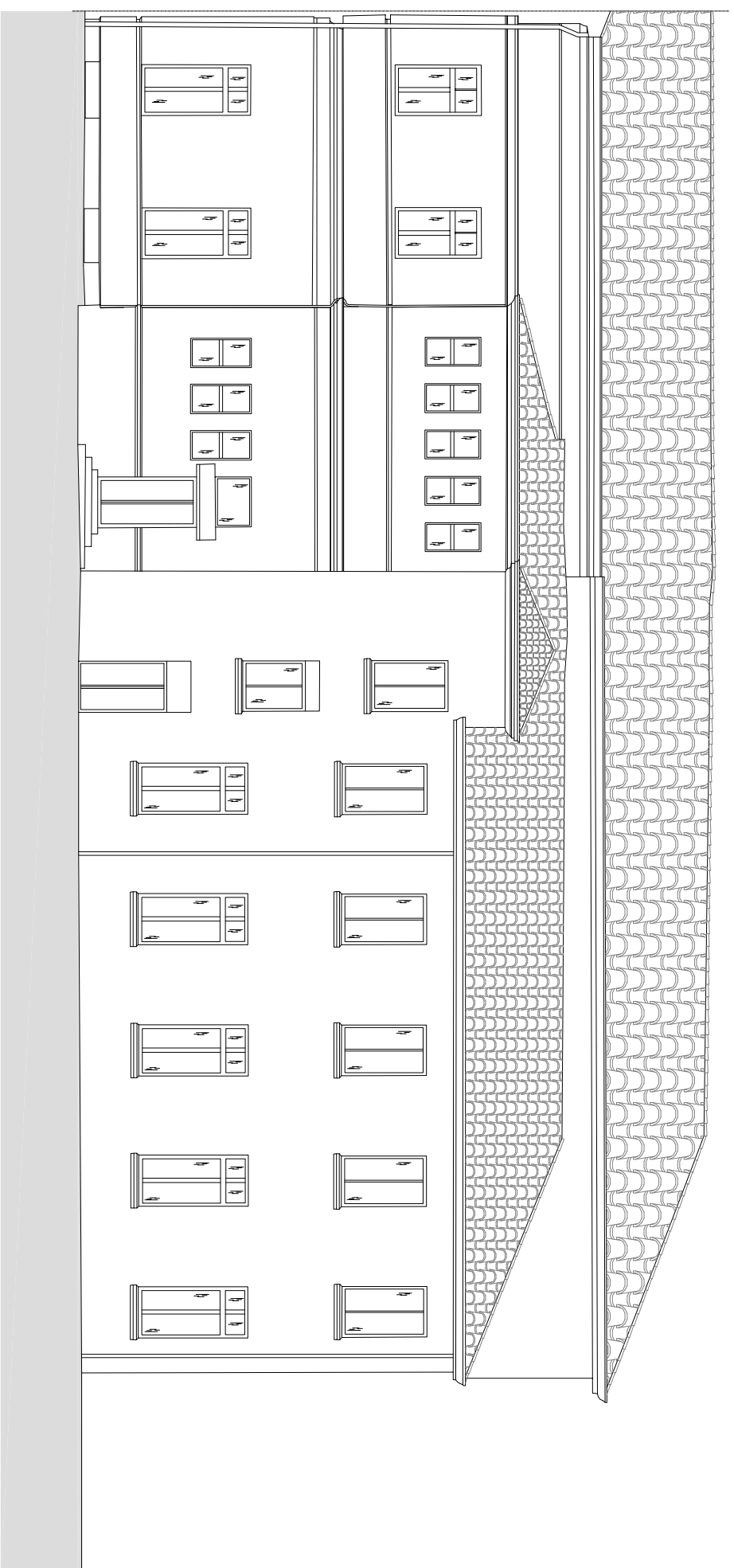
Scala -  
Tav: **4.45**





UNIVERSITÀ DEGLI STUDI DI PADOVA  
ANALISI DI NUMERAZIONE SPAZIALE, CONFESSIONE DI INDIRIZIONE - LAVORO DI LAUREA  
**RILIEVO GEOMETRICO**  
Scala 1:100  
**Prospetto Sud Cortile Interno**  
**4.46**

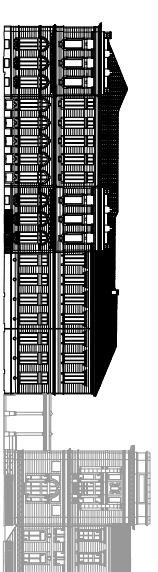
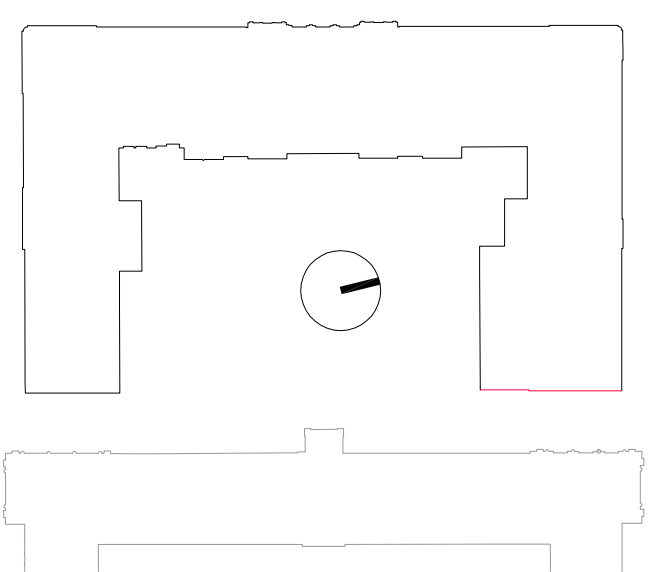
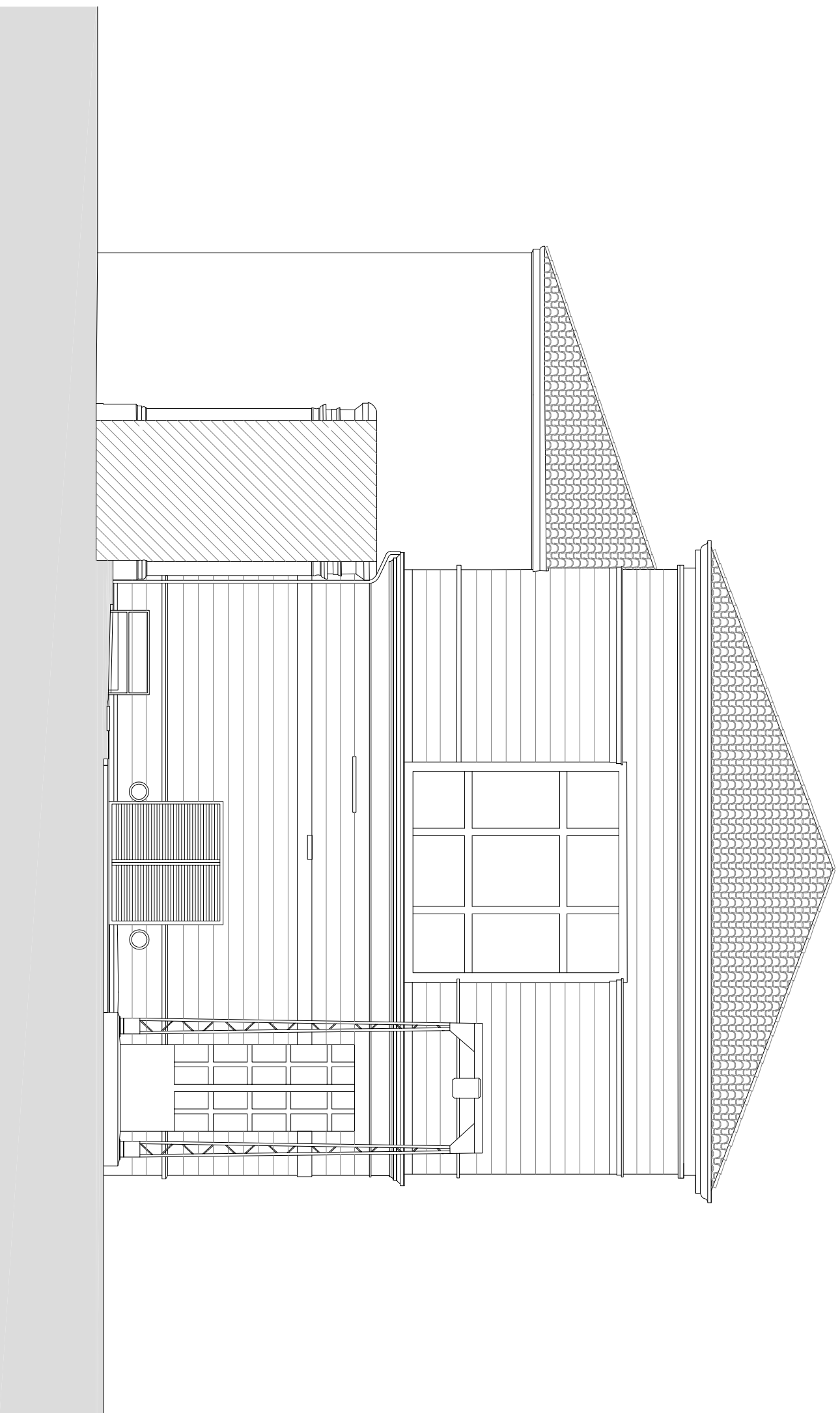




UNIVERSITÀ DEGLI STUDI DI PADOVA  
ANALISI DI VULNERABILITÀ SISMICA DEL COMPLESSO DI INGEGNERIA - LATO EX DAUR

RILIEVO GEOMETRICO  
Prospetto Sud Cortile Interno

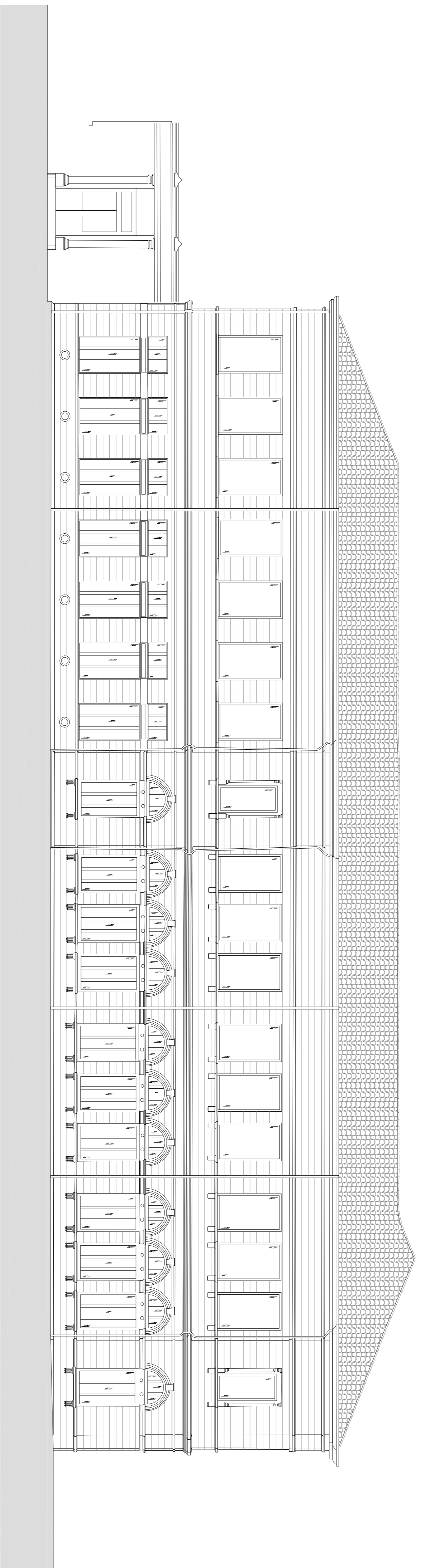
Scala -  
Tav:  
**4.46**



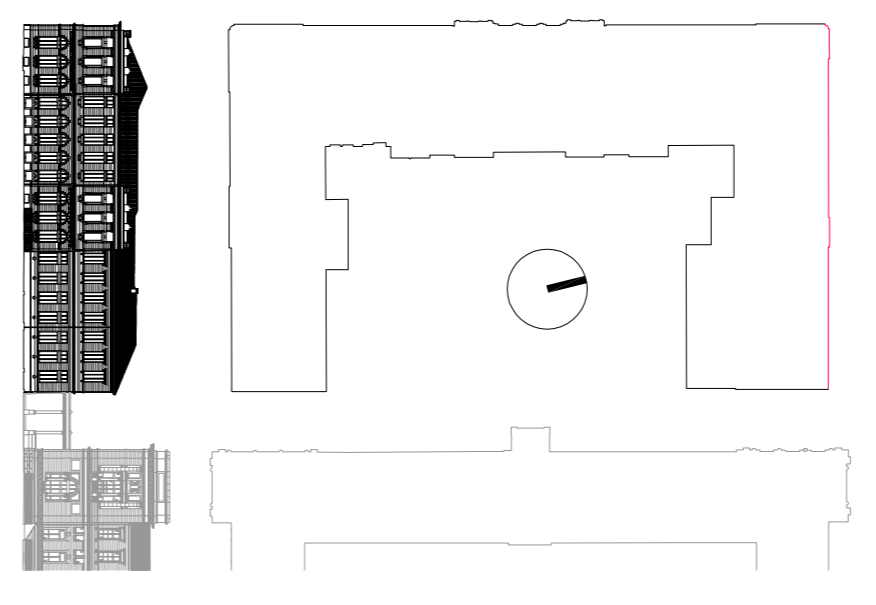
UNIVERSITÀ DEGLI STUDI DI PADOVA  
ANALISI DI VULNERABILITÀ SISMICA DEL COMPLESSO DI INGEGNERIA - LATO EX DAUR

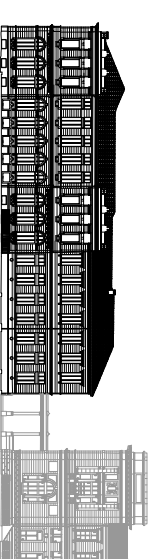
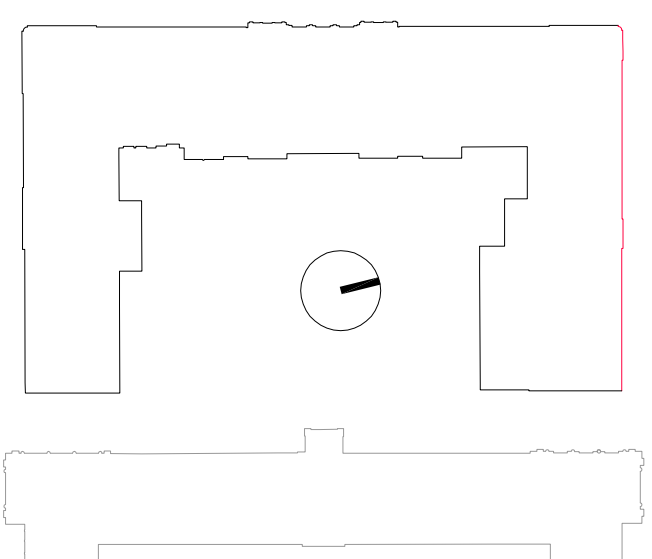
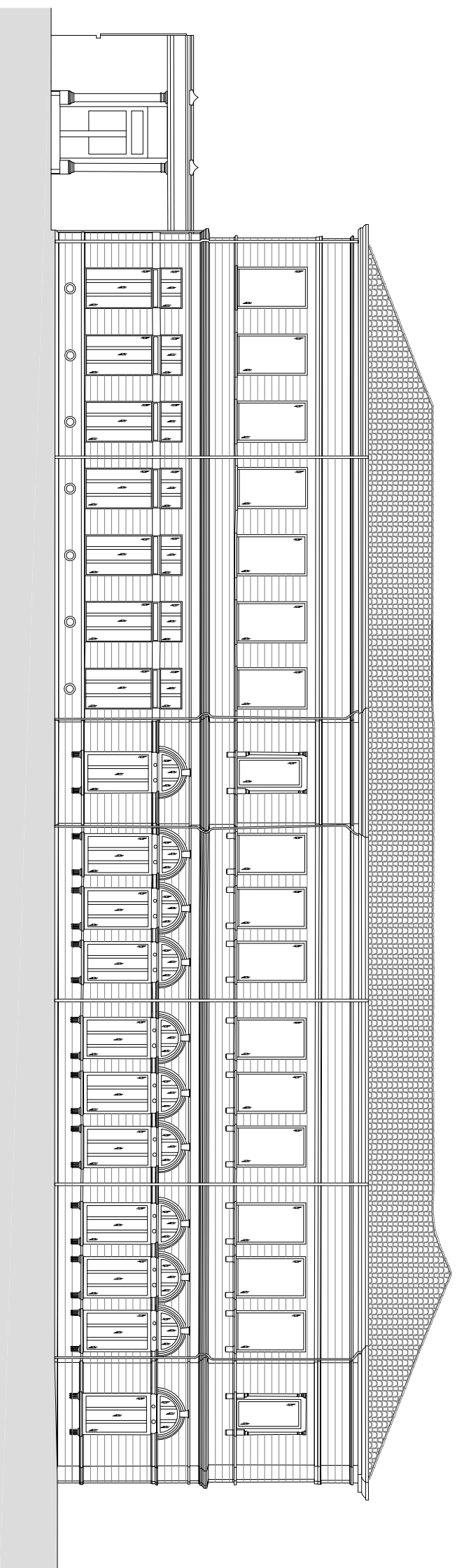
RILIEVO GEOMETRICO  
Prospetto Nord-Est

Scala 1:100  
Tav:  
**4.47**



Università degli Studi di Padova  
ANALISI DI MASSERIZIA, LA SPERANZA DEL COMPLESSO DI MONTICELLATA - LATO OZ DUE  
RILIEVO GEOMETRICO  
Scala 1:100  
Prospetto Nord  
4.48



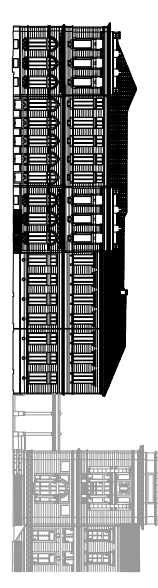
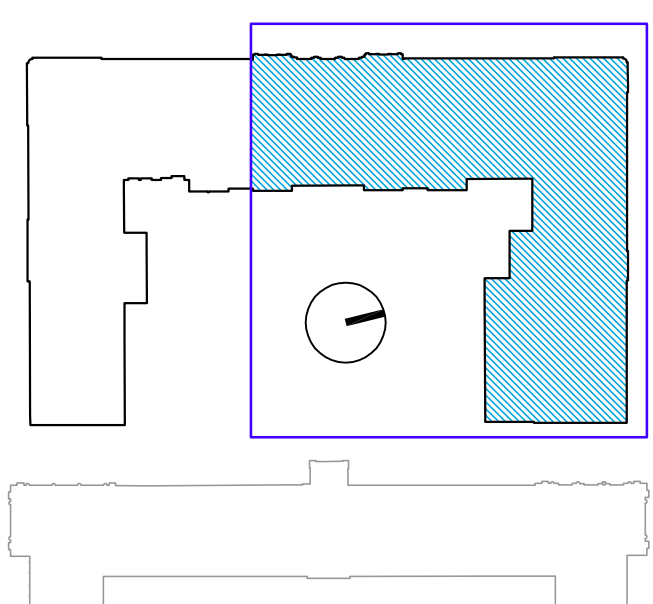


UNIVERSITÀ DEGLI STUDI DI PADOVA  
ANALISI DI VULNERABILITÀ SISMICA DEL COMPLESSO DI INGEGNERIA - LATO EX DAUR

RILIEVO GEOMETRICO  
Prospetto Nord

Scala -  
Tav:  
**4.48**






**LEGENDA:**

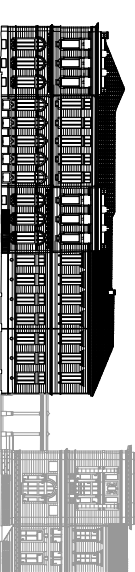
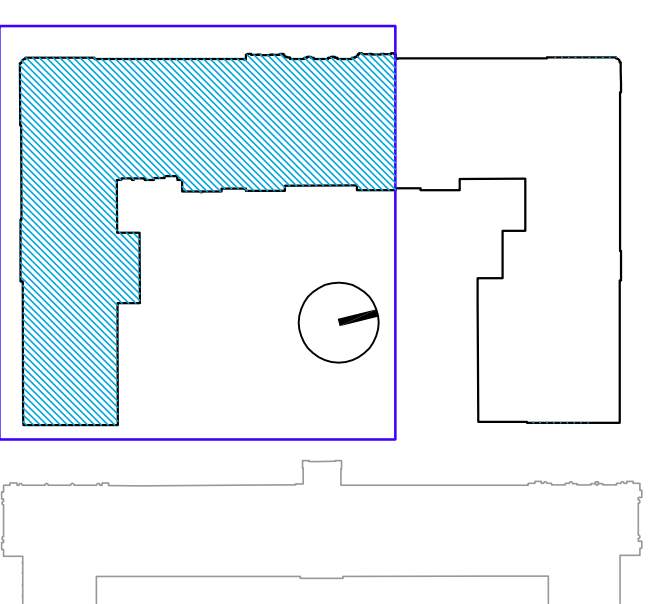
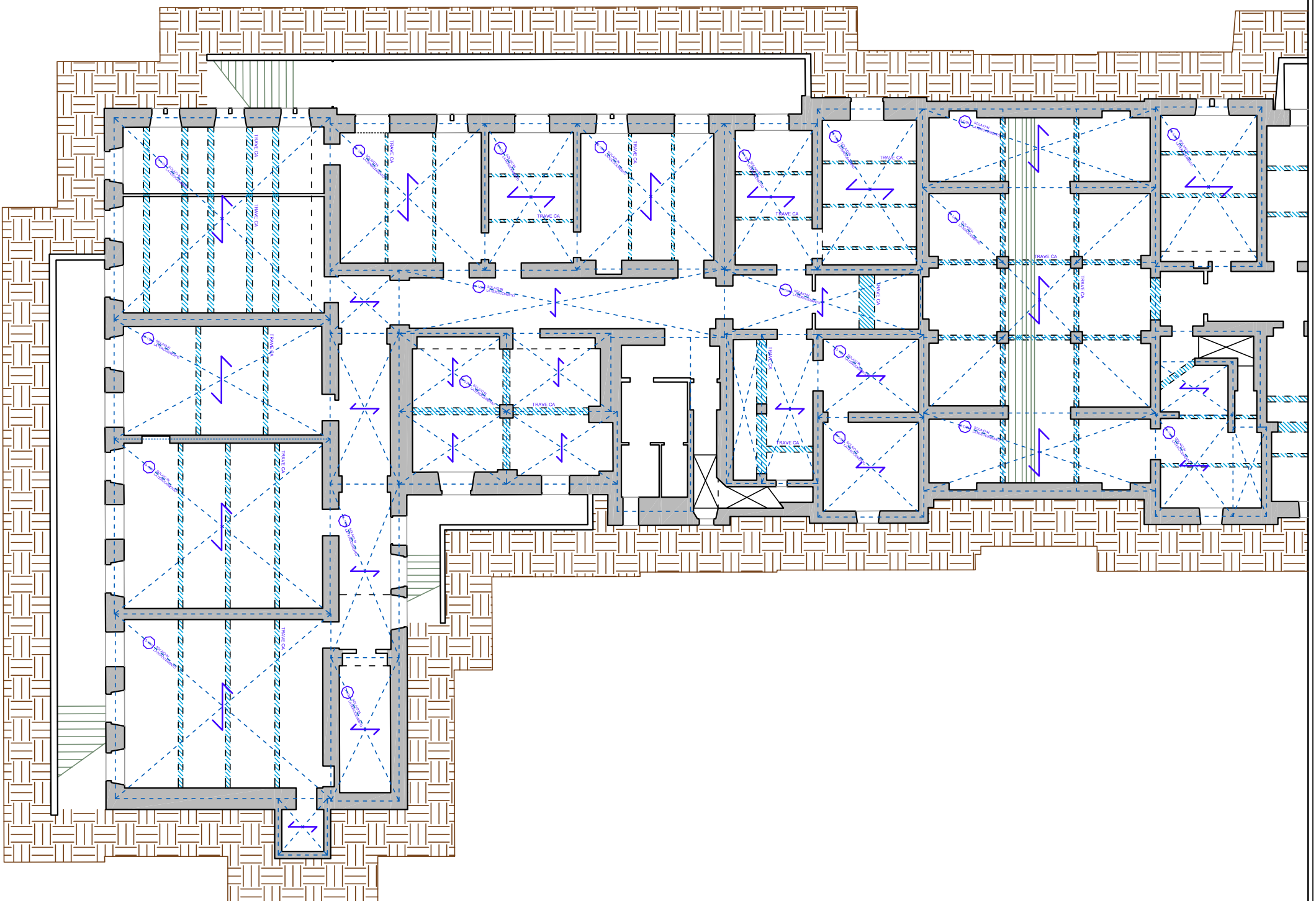
— Muratura Portante

↔ Orditura dei solai

▨ Travi


 Marca del tipo di solaio:  
 -1 Solaio del piano interrato  
 01 Tipologia solaio in laterocemento

UNIVERSITÀ DEGLI STUDI DI PADOVA  
 ANALISI DI VULNERABILITÀ SISMICA DEL COMPLESSO DI INGEGNERIA - LATO EX DAUR  
**RILIEVO STRUTTURALE**  
 Pianta Piano Interrato  
 Scala 1:200  
 Tav: **5.01**




**LEGENDA:**

— Muratura Portante

↔ Orditura dei solai

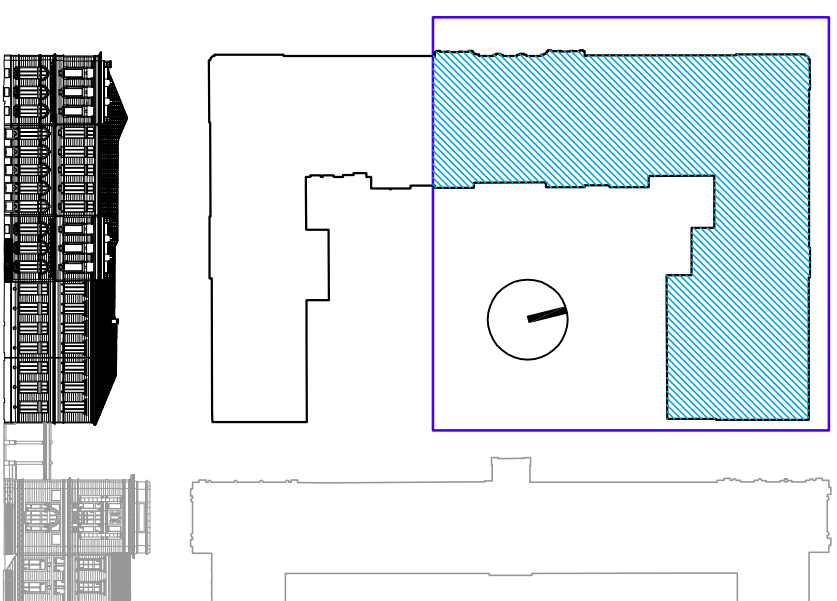
▨ Travi


 Marca del tipo di solaio:  
 -1 Solaio del piano interrato  
 01 Tipologia solaio in laterocemento


UNIVERSITÀ DEGLI STUDI DI PADOVA  
 ANALISI DI VULNERABILITÀ SISMICA DEL COMPLESSO DI INGEGNERIA - LATO EX DAUR

**RILIEVO STRUTTURALE**  
 Pianta Piano Interrato


Scala 1:200  
 Tav: **5.02**



**LEGENDA:**




Muratura Portante



Orditura dei solai



Travi

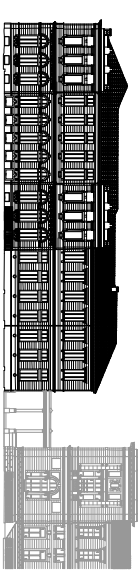
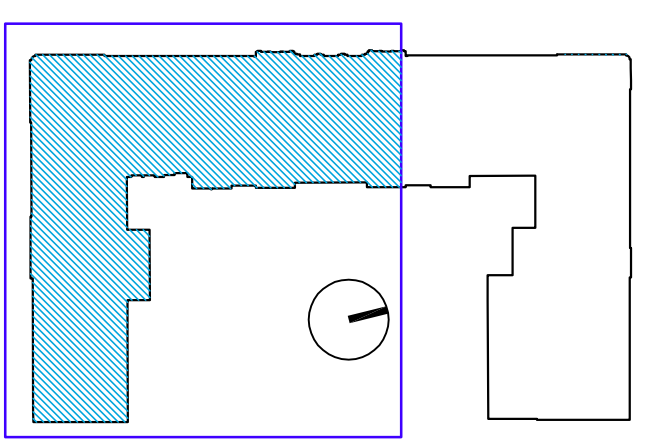


Marca del tipo di solaio:  
00 Solaio del piano terra  
01 Tipologia solaio in laterocemento


UNIVERSITÀ DEGLI STUDI DI PADOVA  
ANALISI DI VULNERABILITÀ SISMICA DEL COMPLESSO DI INGEGNERIA - LATO EX DAUR

**RILIEVO STRUTTURALE**  
Pianta Piano Terra


Scala 1:200  
Tav: **5.03**



**LEGENDA:**



Muratura Portante



Orditura dei solai



Travi



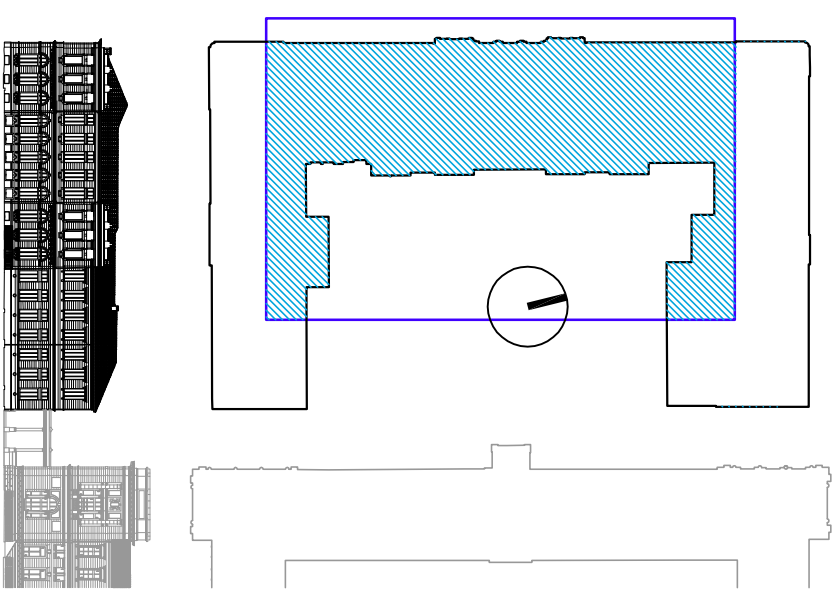
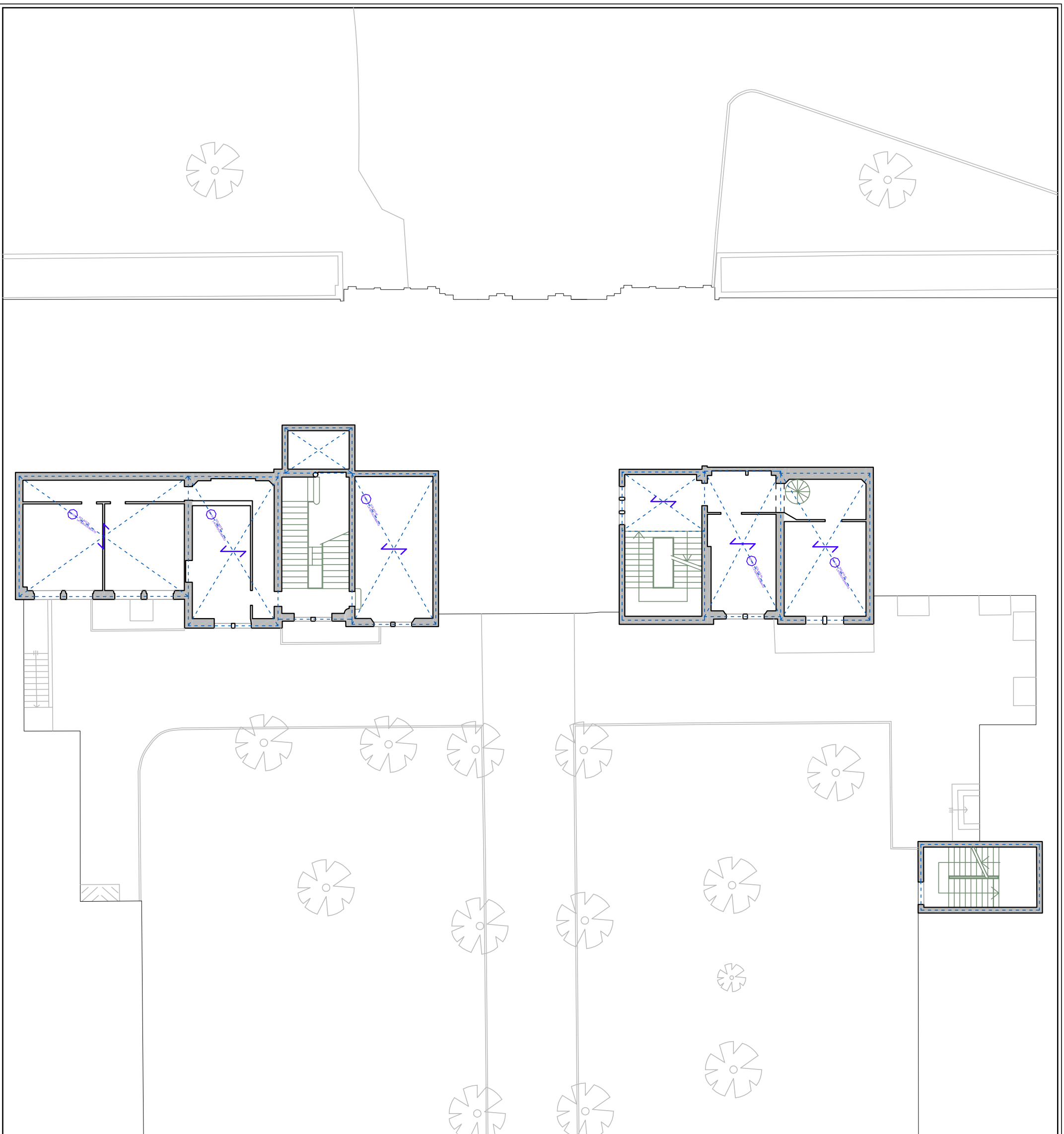
Marca del tipo di solaio:  
00 Solaio del piano terra  
01 Tipologia solaio in laterocemento

UNIVERSITÀ DEGLI STUDI DI PADOVA  
ANALISI DI VULNERABILITÀ SISMICA DEL COMPLESSO DI INGEGNERIA - LATO EX DAUR


**RILIEVO STRUTTURALE**  
Pianta Piano Terra


Scala 1:200  
Tav:  
**5.04**






**LEGENDA:**

 Muratura Portante

 Orditura dei solai

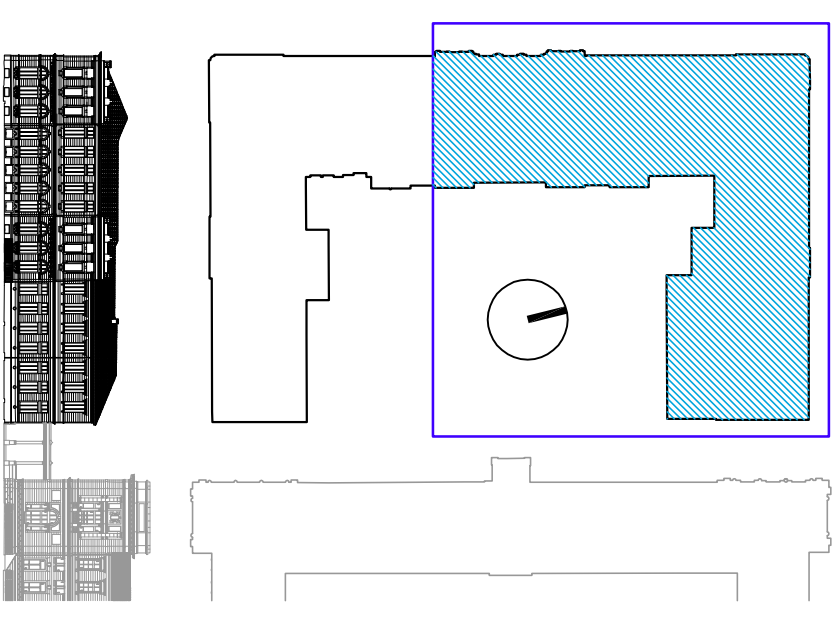
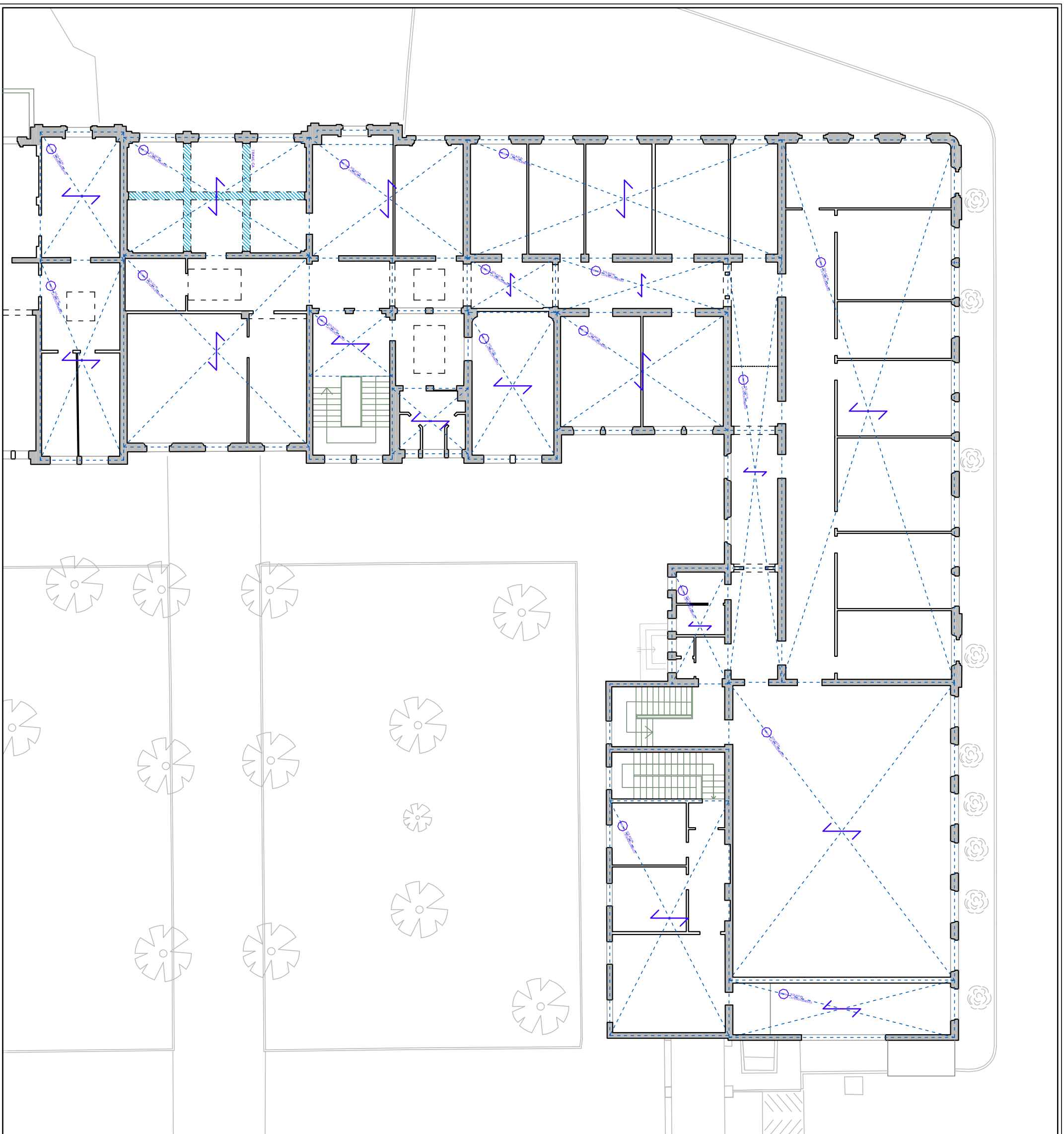
 Travi

 Marca del tipo di solaio:  
01 Solaio del piano mezzanino  
01 Tipologia solaio in laterocemento


UNIVERSITÀ DEGLI STUDI DI PADOVA  
ANALISI DI VULNERABILITÀ SISMICA DEL COMPLESSO DI INGEGNERIA - LATO EX DAUR

**RILIEVO STRUTTURALE**  
Pianta Mezzanino


Scala 1:200  
Tav:  
**5.05**



**LEGENDA:**



Muratura Portante



Orditura dei solai



Travi

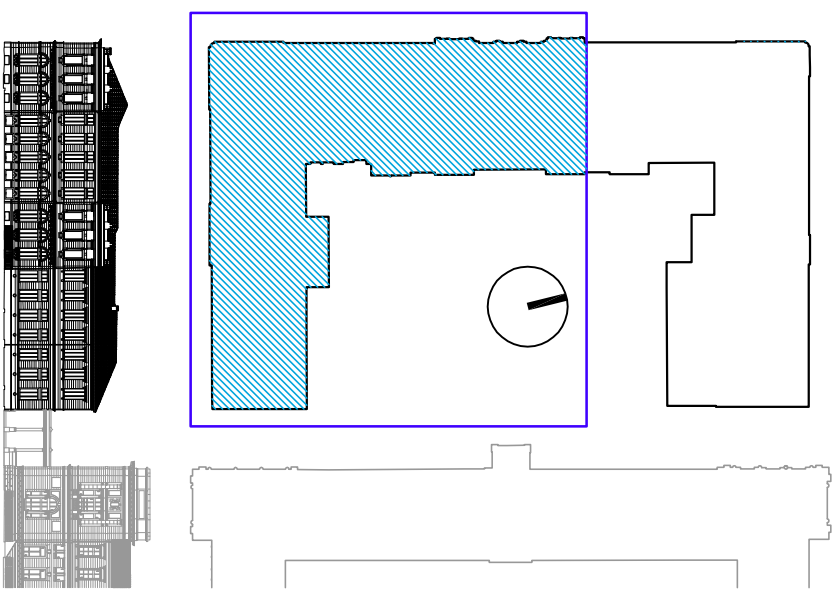


Marca del tipo di solaio:  
02 Solaio del secondo piano  
01 Tipologia solaio in laterocemento


UNIVERSITÀ DEGLI STUDI DI PADOVA  
ANALISI DI VULNERABILITÀ SISMICA DEL COMPLESSO DI INGEGNERIA - LATO EX DAUR

**RILIEVO STRUTTURALE**  
Pianta Primo Piano


Scala 1:200  
Tav: **5.06**



**LEGENDA:**



Muratura Portante



Orditura dei solai



Travi



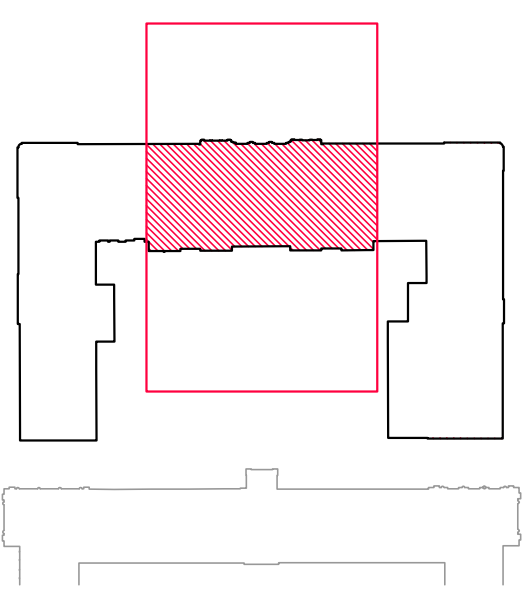
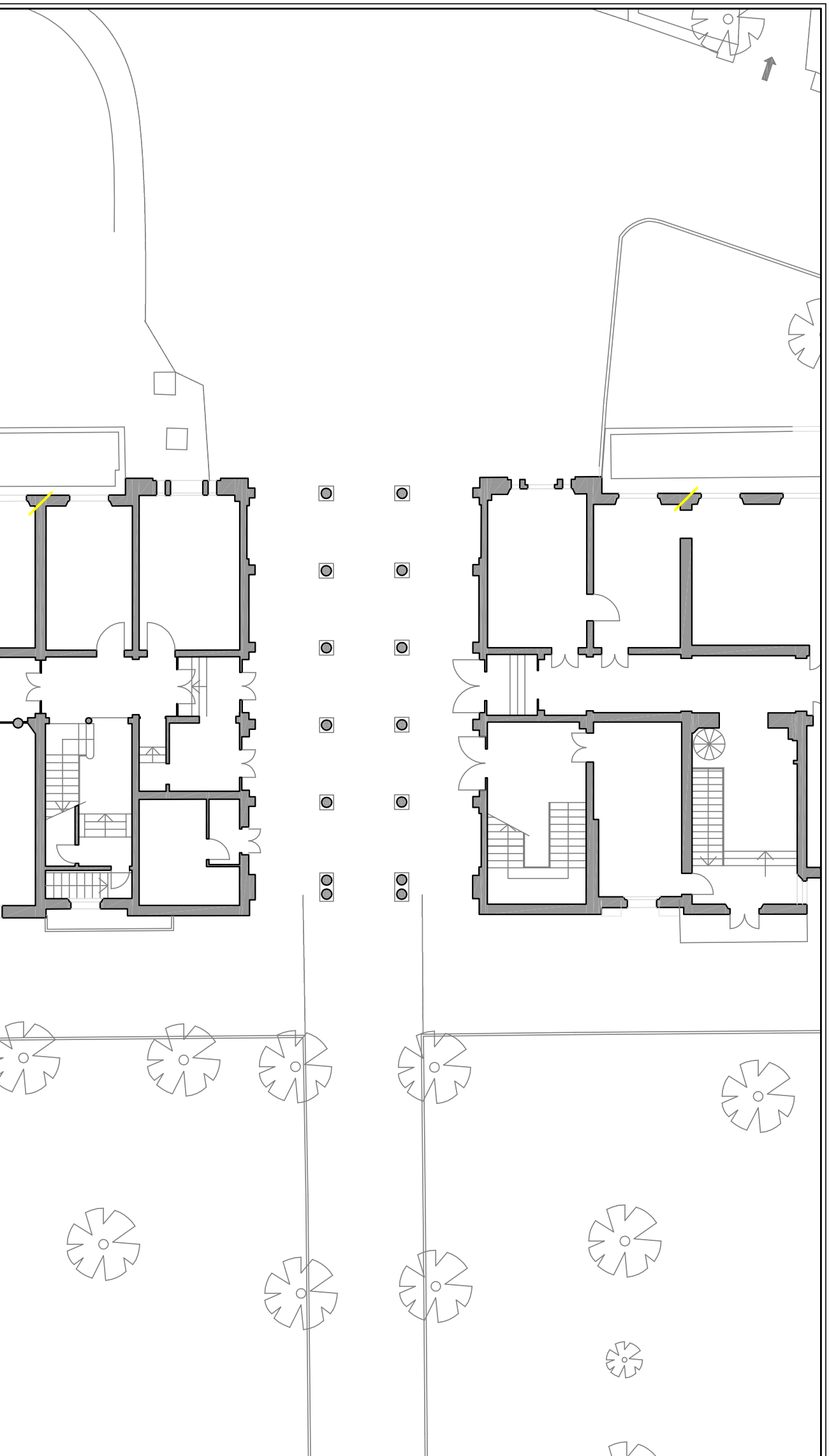
Marca del tipo di solai:  
02 Solai del secondo piano  
01 Tipologia solai in laterocemento

UNIVERSITÀ DEGLI STUDI DI PADOVA  
ANALISI DI VULNERABILITÀ SISMICA DEL COMPLESSO DI INGEGNERIA - LATO EX DAUR

**RILIEVO STRUTTURALE**  
Pianta Primo Piano

Scala 1:200  
Tav:  
**5.07**





## LEGENDA

 LESIONE PASSANTE



 LESIONE NON PASSANTE

 LESIONE SUL SOLAIO

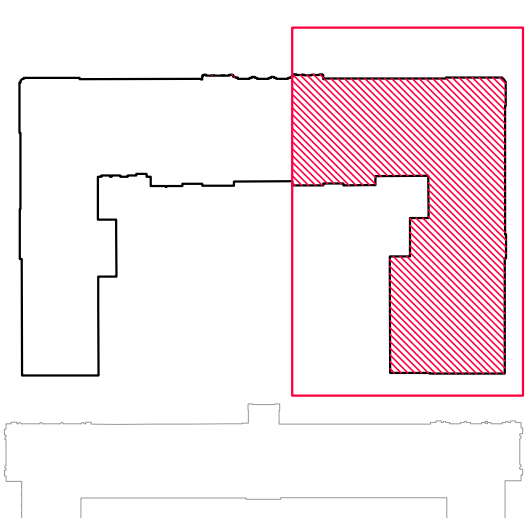
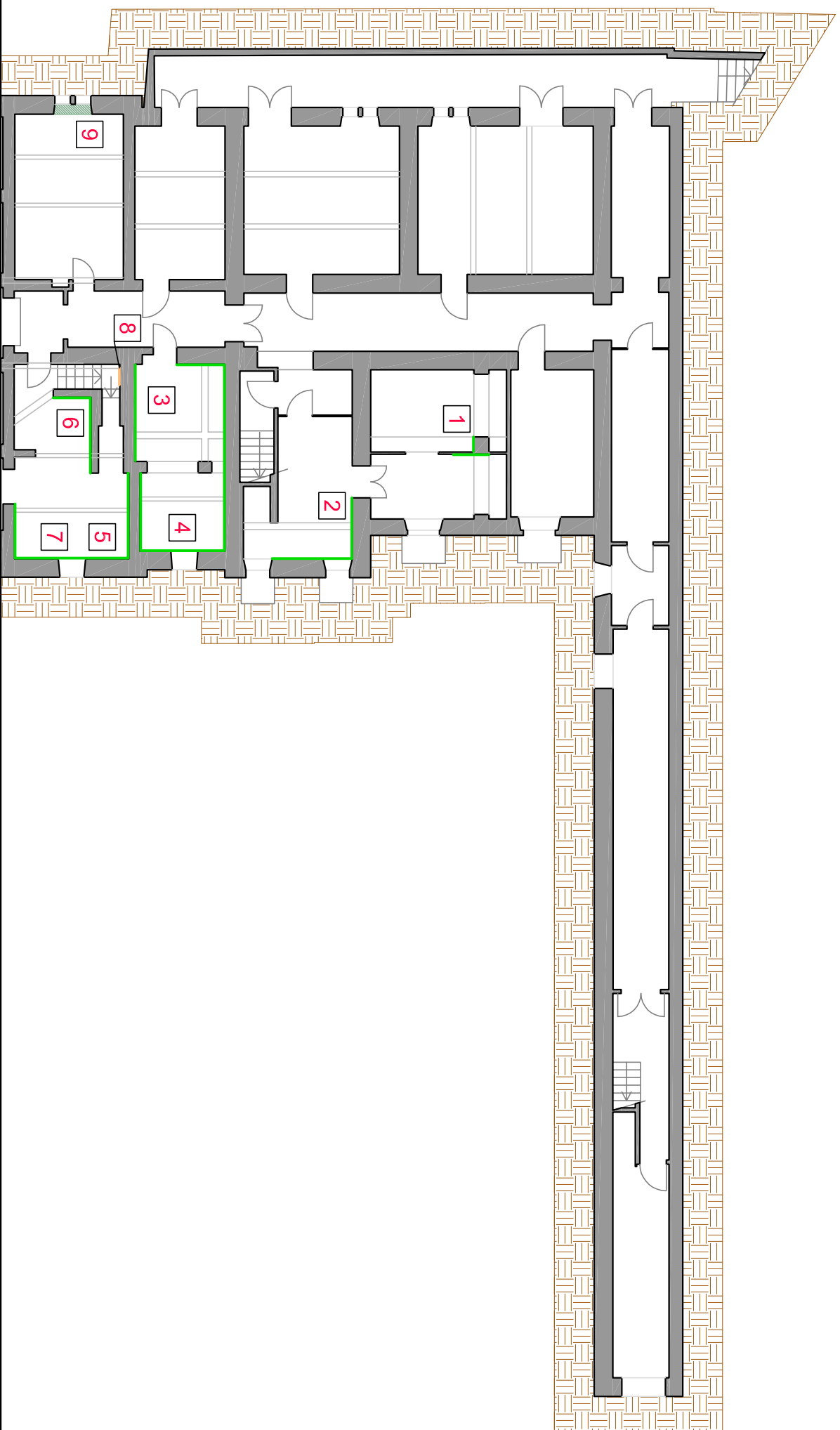
 INFILTRAZIONI

 PATINA

 DISTACCO







## LEGENDA

 LESIONE PASSANTE

 LESIONE NON PASSANTE

 LESIONE SUL SOLAIO

 INFILTRAZIONI

 PATINA

 DISTACCO



1



2



3



4



5



6



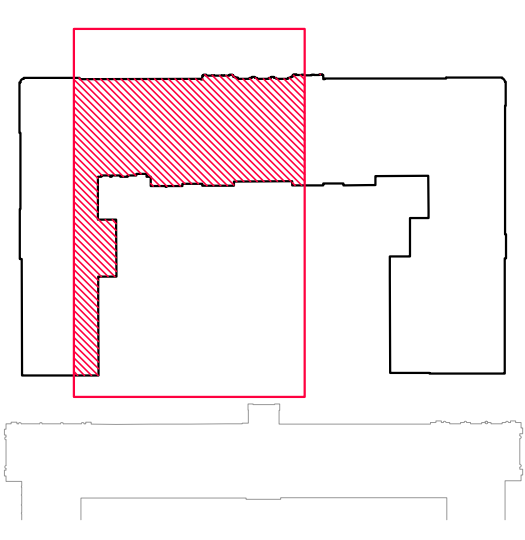
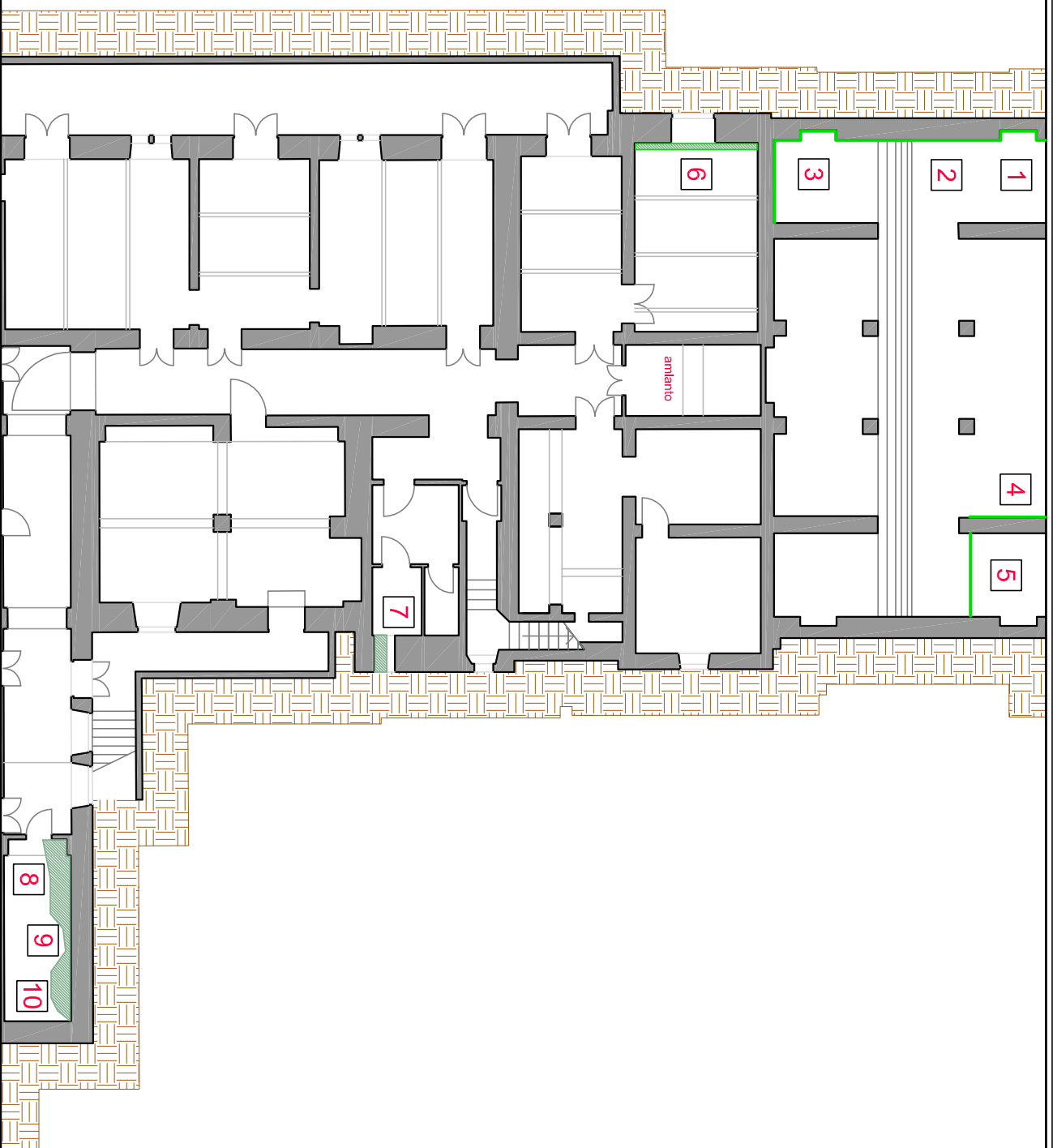
7



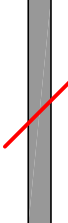
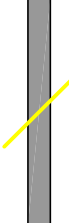



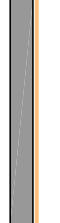
8



9

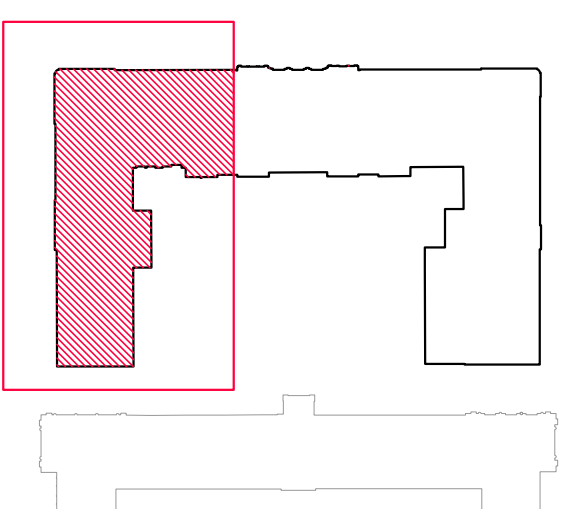
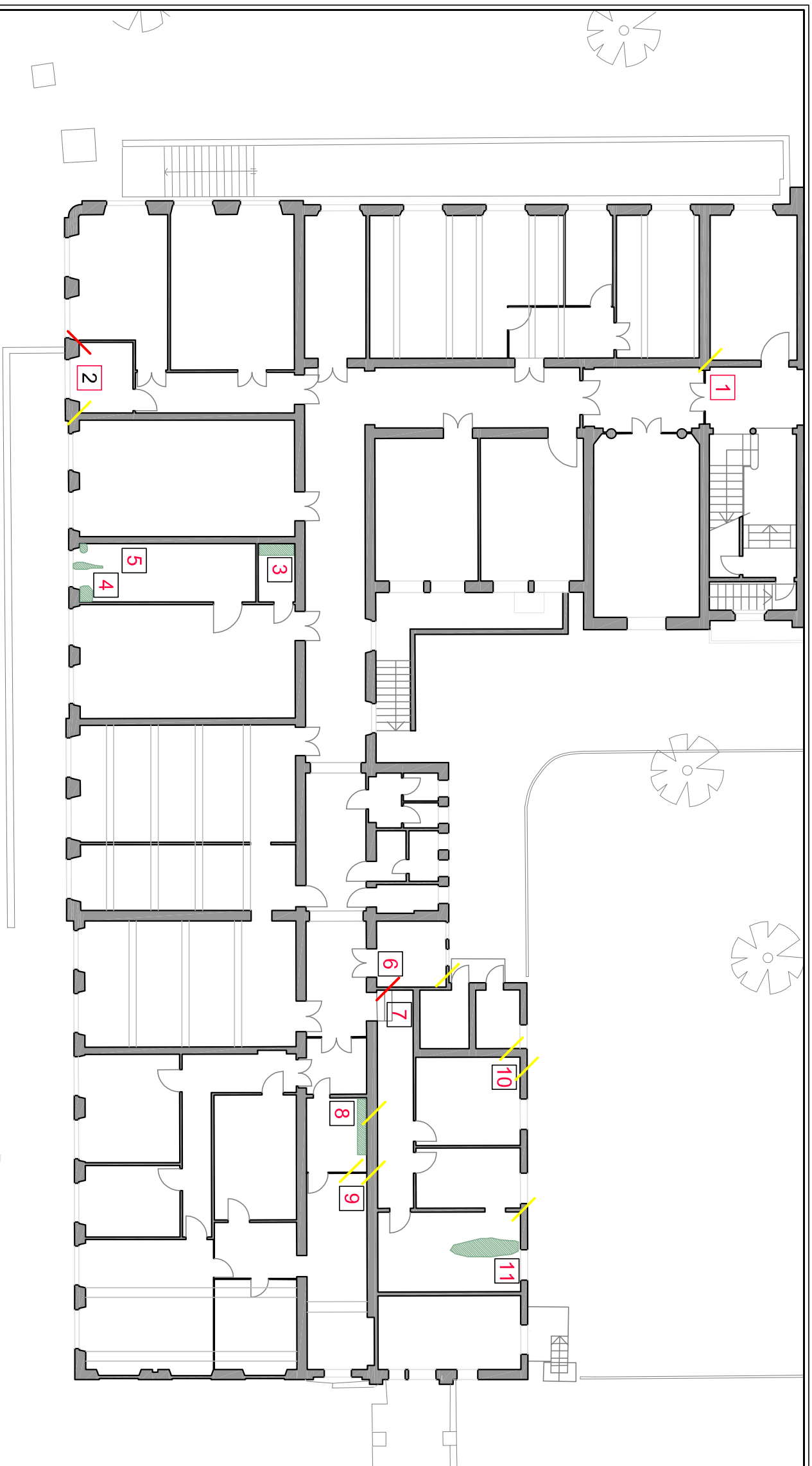


## LEGENDA

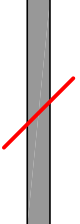
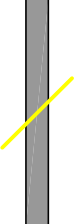




-  LESIONE PASSANTE
-  LESIONE NON PASSANTE
-  LESIONE SUL SOLAIO
-  INFILTRAZIONI
-  PATINA
-  DISTACCO





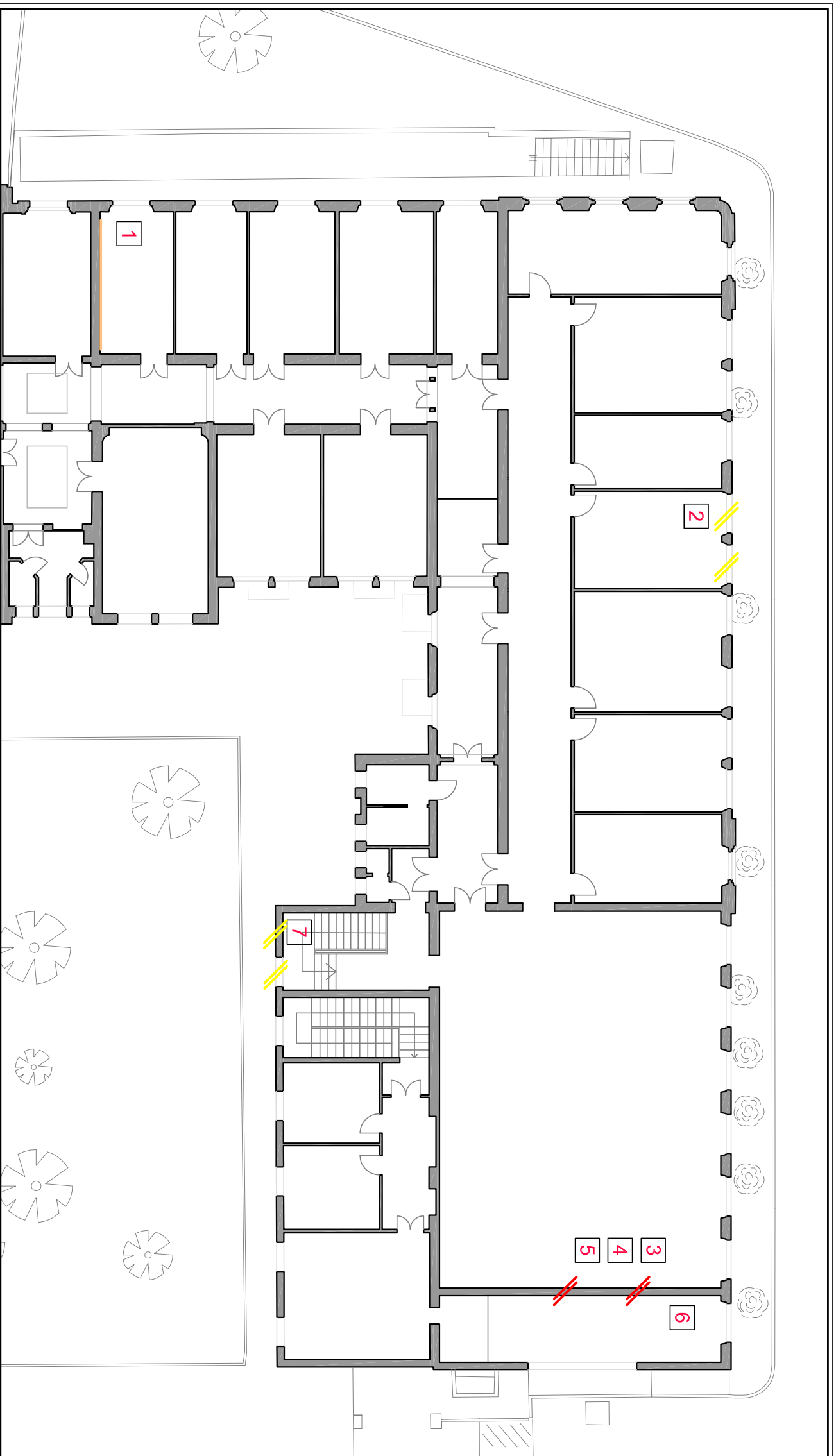


### LEGENDA

-  LESIONE PASSANTE
-  LESIONE NON PASSANTE
-  LESIONE SUL SOLAIO
-  INFILTRAZIONI
-  PATINA
-  DISTACCO



Università degli Studi di Padova  
 Analisi di vulnerabilità sismica del complesso di Ingegneria - lato ex DAUR  
**RILIEVO CRITICO**  
 Piano Terra  
 Scala 1:200  
 Tav: **6.03**



1



2



3




4



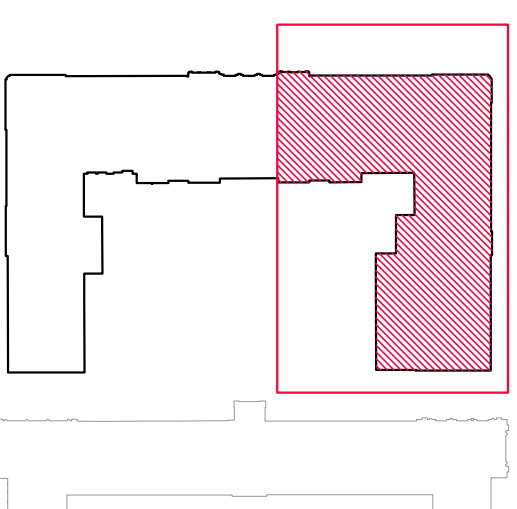
5



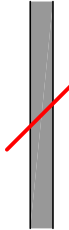
6



7



## LEGENDA

 LESIONE PASSANTE

 LESIONE NON PASSANTE

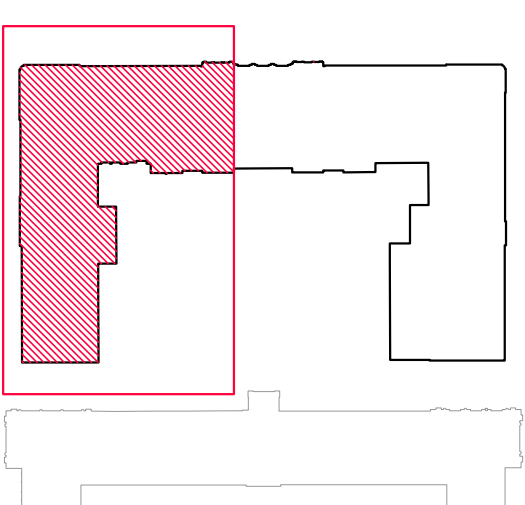
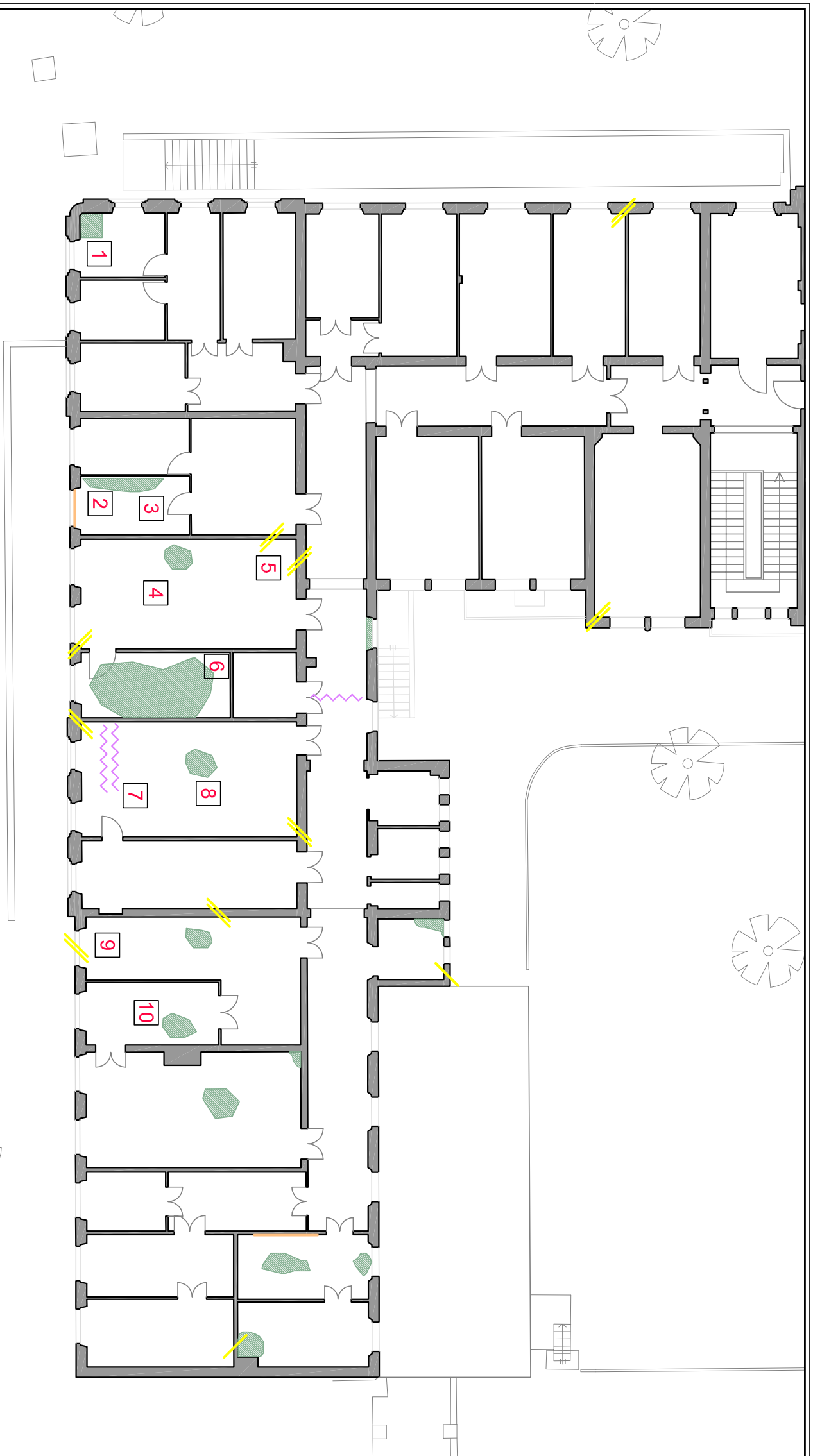
 LESIONE SUL SOLAIO

 INFILTRAZIONI

 PATINA

 DISTACCO





## LEGENDA

 LESIONE PASSANTE

 LESIONE NON PASSANTE

 LESIONE SUL SOLAIO

 INFILTRAZIONI

 PATINA

 DISTACCO




1




2




3



4



5




6




7



8



9



10

Università degli Studi di Padova  
 Analisi di vulnerabilità sismica del complesso di Ingegneria - lato ex DAUR

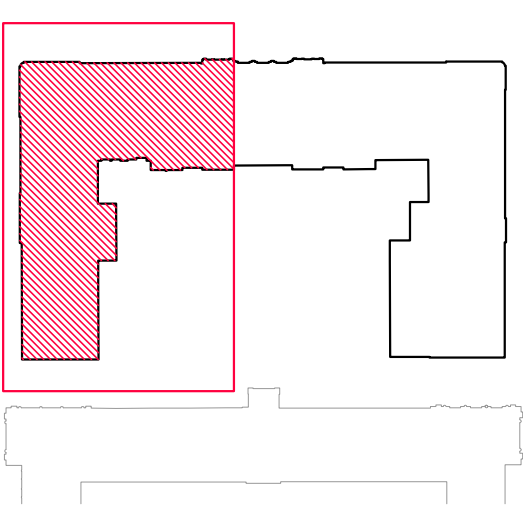
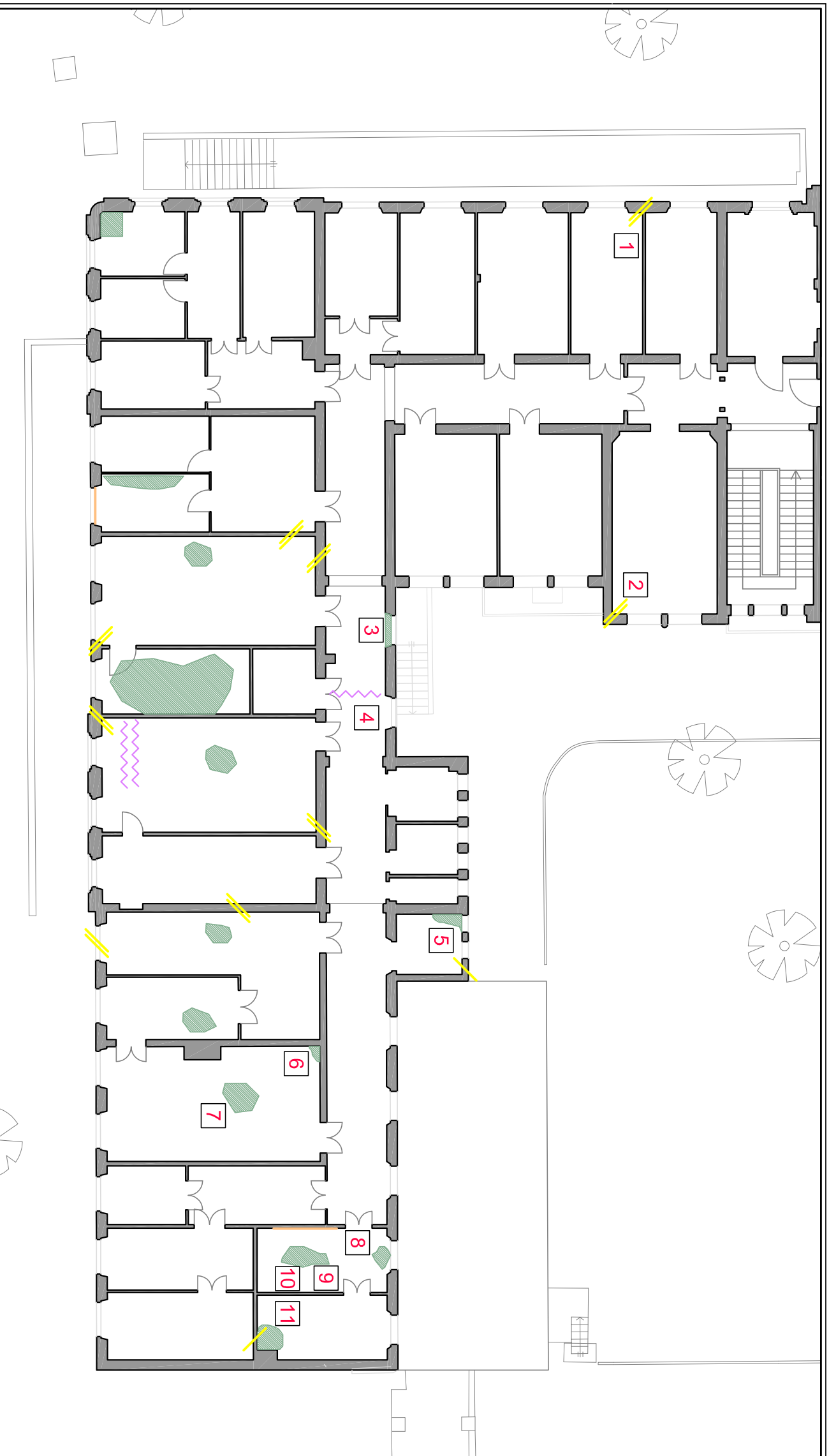
**RILIEVO CRITICO**

Primo Piano

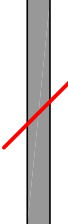
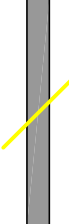




Scala 1:200

Tav:

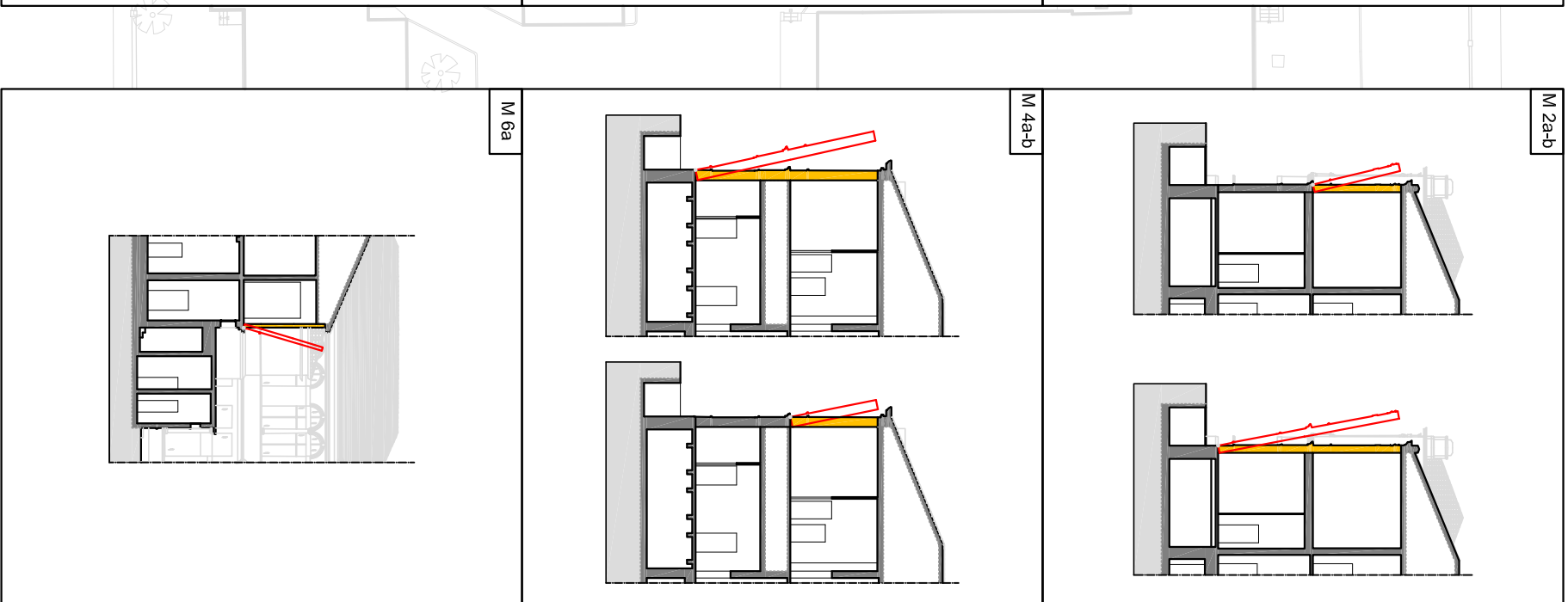
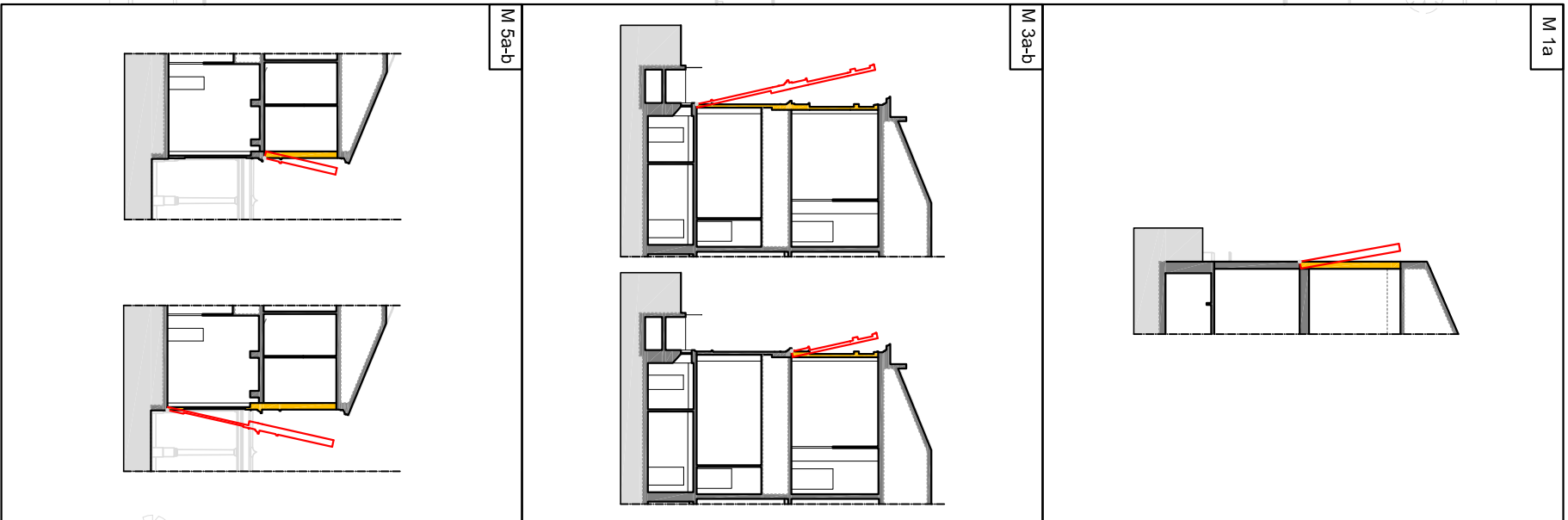
**6.05**



# LEGENDA

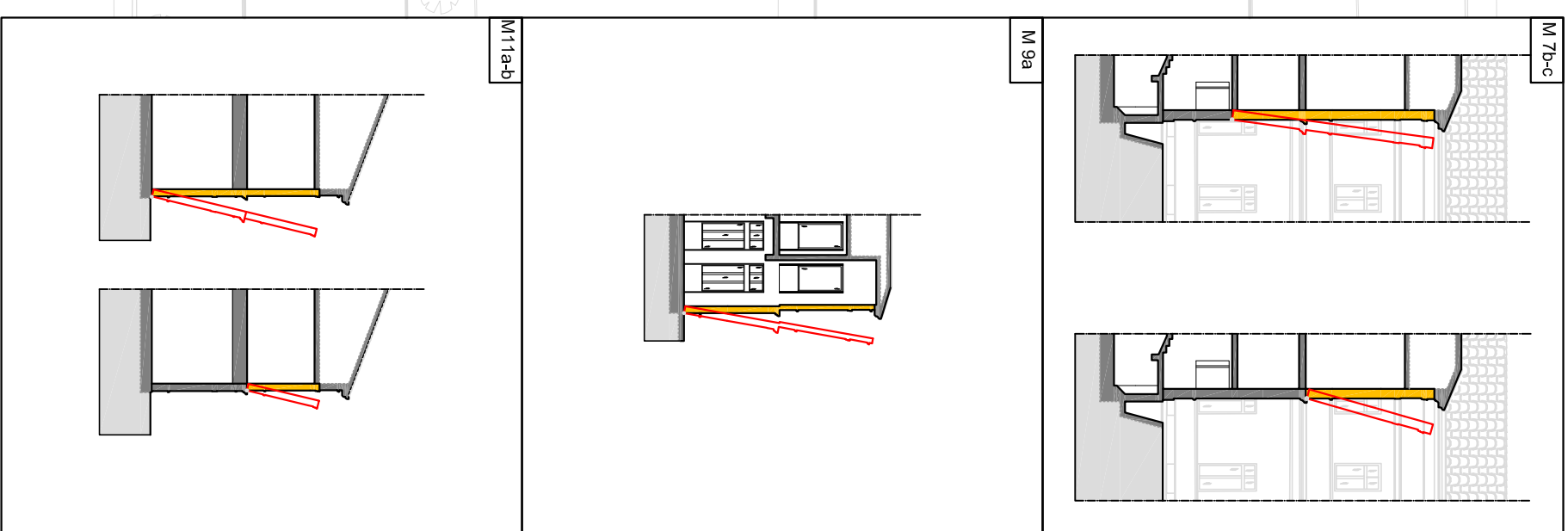
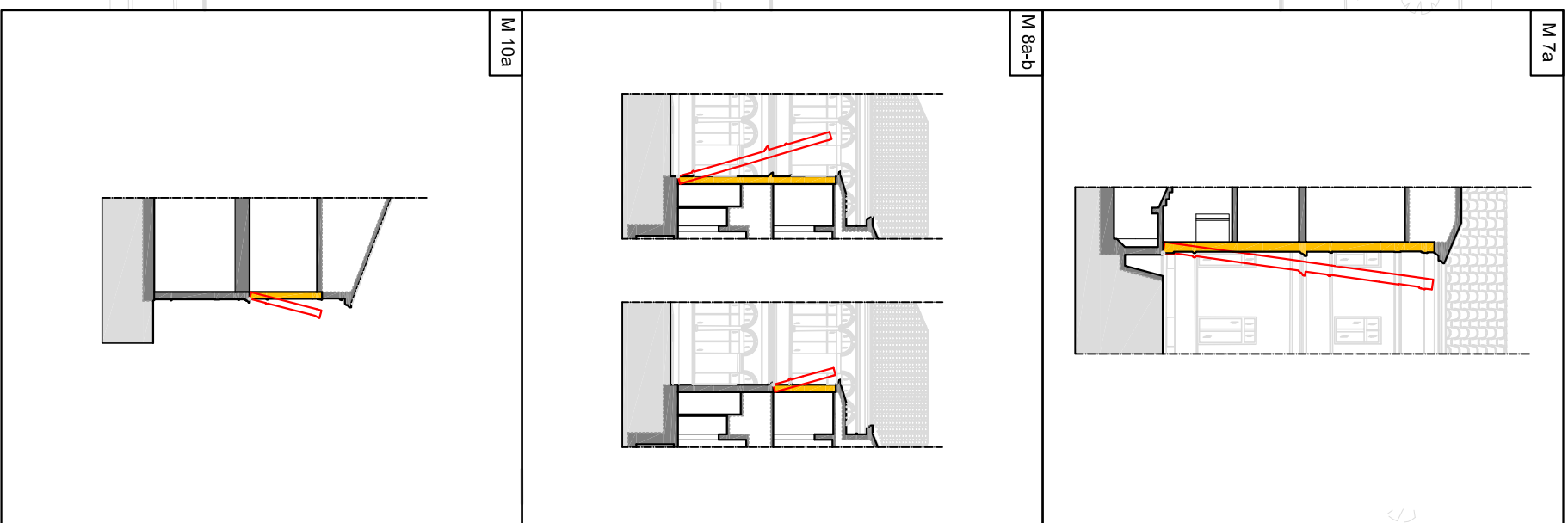
-  LESIONE PASSANTE
-  LESIONE NON PASSANTE
-  LESIONE SUL SOLAIO
-  INFILTRAZIONI
-  PATINA
-  DISTACCO





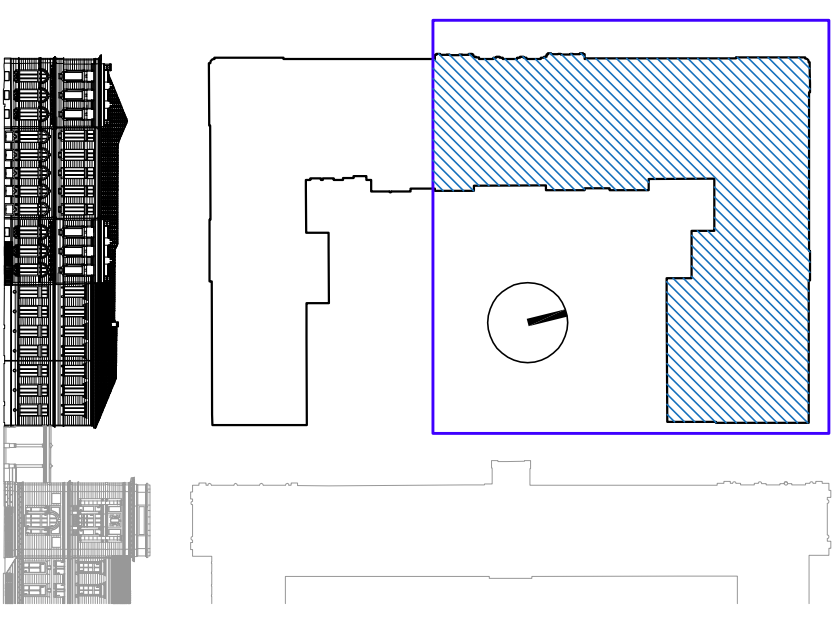
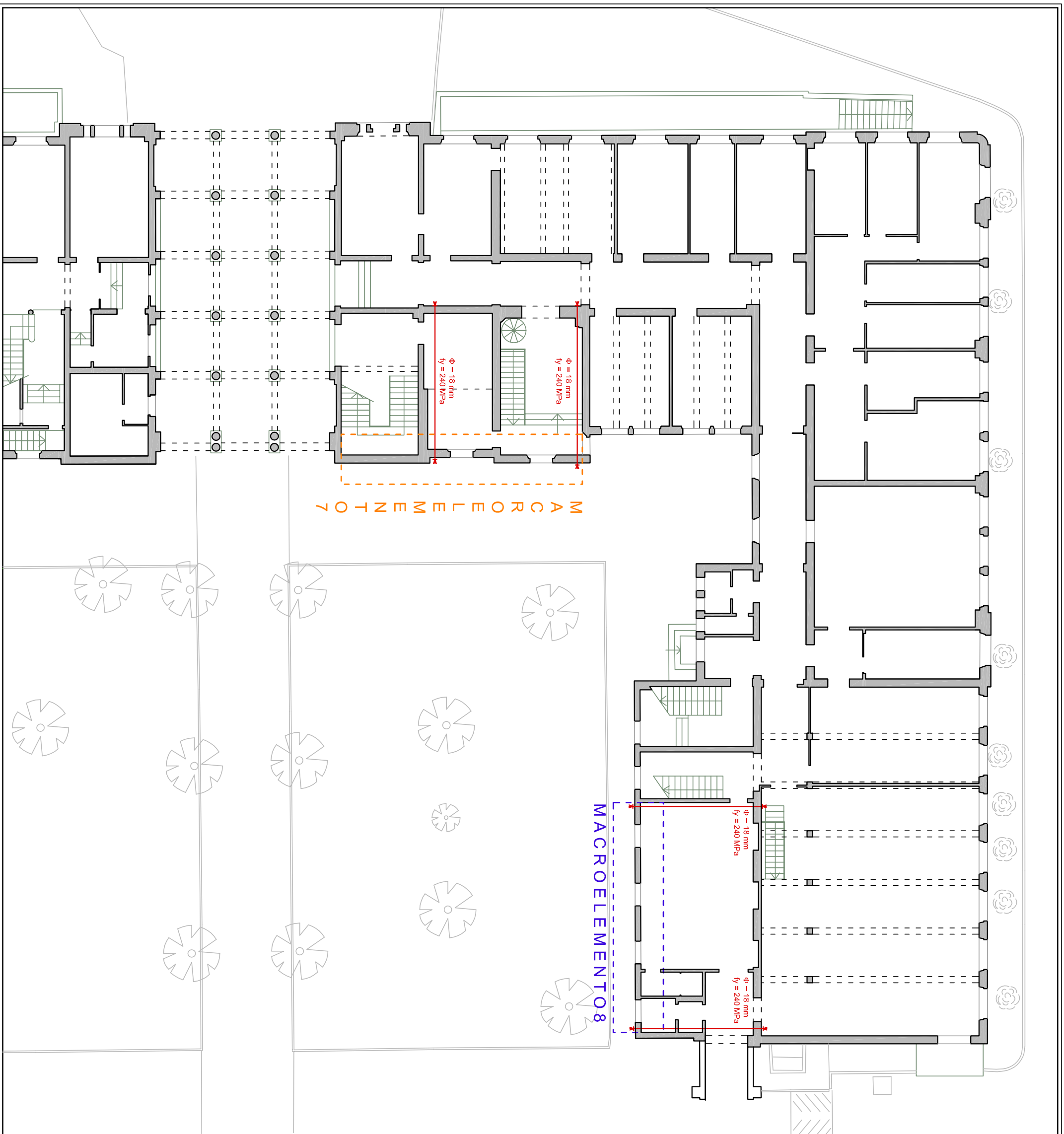
UNIVERSITÀ DEGLI STUDI DI PADOVA  
 ANALISI DI VULNERABILITÀ SISMICA DEL COMPLESSO DI INGEGNERIA - LATO EX DAUR  
**CINEMATISMI DI COLLASSO**  
 Piano Terra  
 Tav: **7.00**  
 Scala 1:500



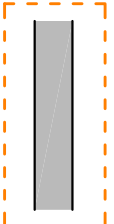
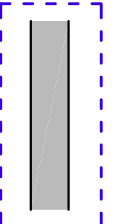


UNIVERSITÀ DEGLI STUDI DI PADOVA  
 ANALISI DI VULNERABILITÀ SISMICA DEL COMPLESSO DI INGEGNERIA - LATO EX DAUR  
 CINEMATISMI DI COLLASSO  
 Primo Piano  
 Tav: **7.01**  
 Scala 1:500



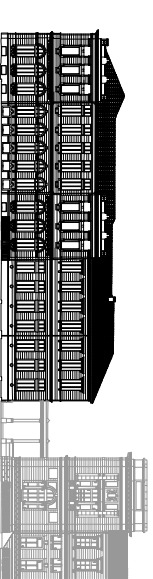
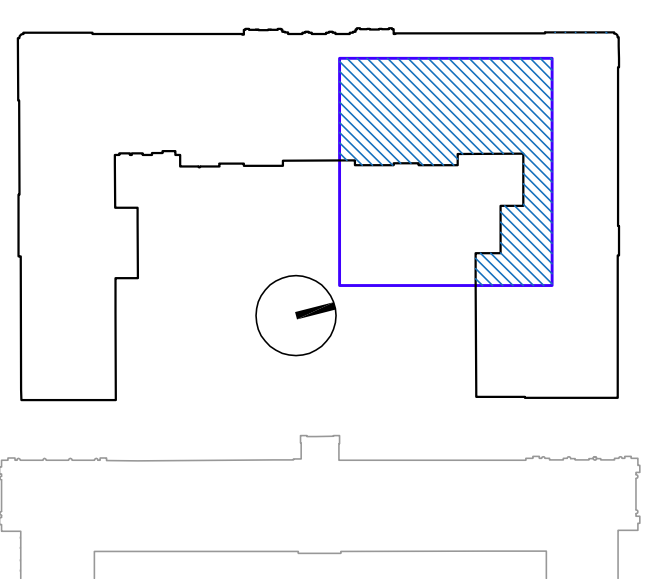
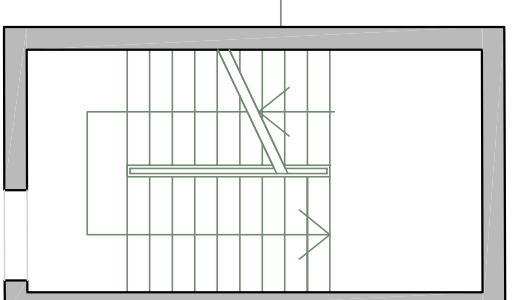


**LEGENDA:**



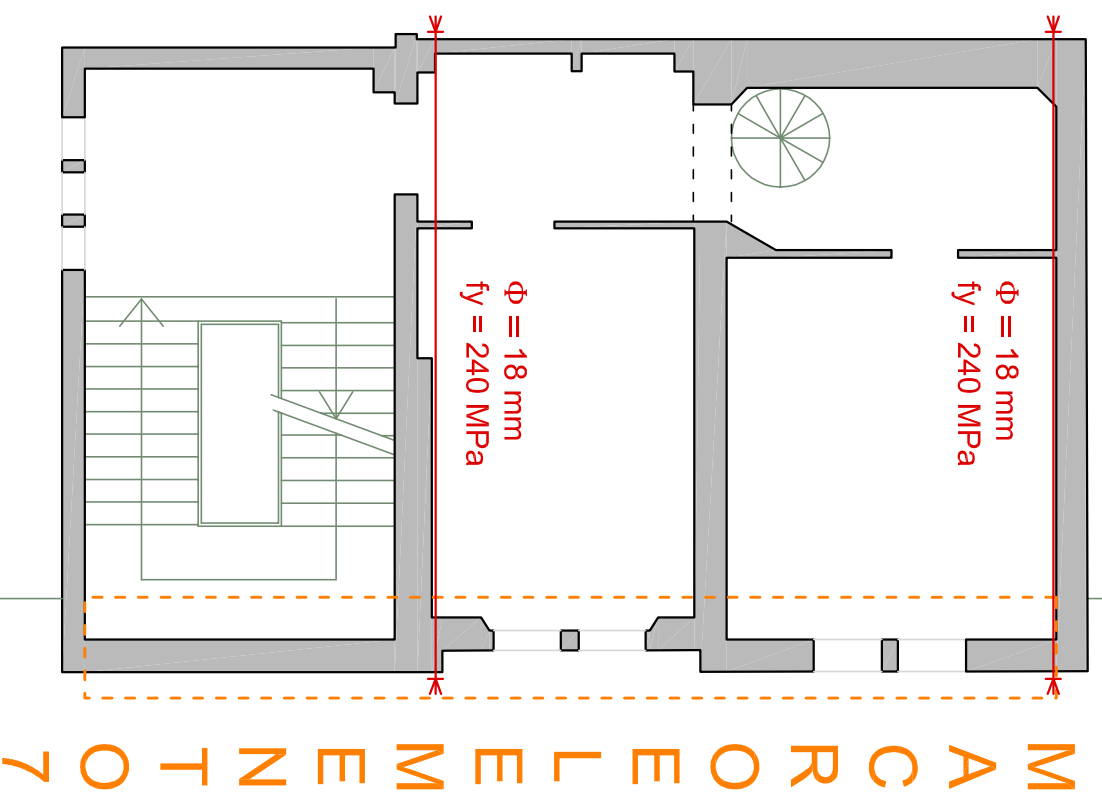
-  Macroelemento 7:  
2 $\phi$  18 = 60.574 kN
-  Macroelemento 8:  
2 $\phi$  18 = 66.978 kN

 Inserimento dei Tiranti

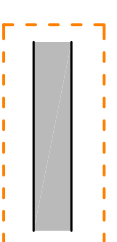




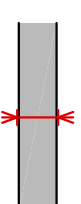
INQUADRAMENTO SCALA 1:1000



**LEGENDA:**

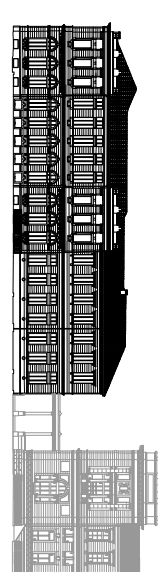
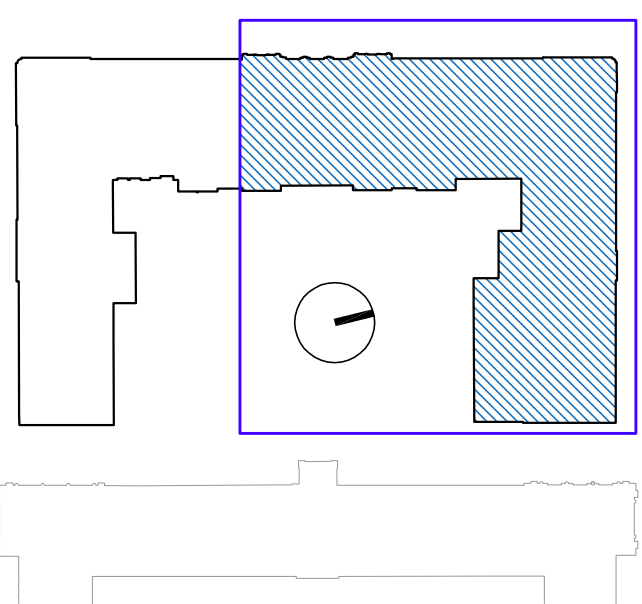
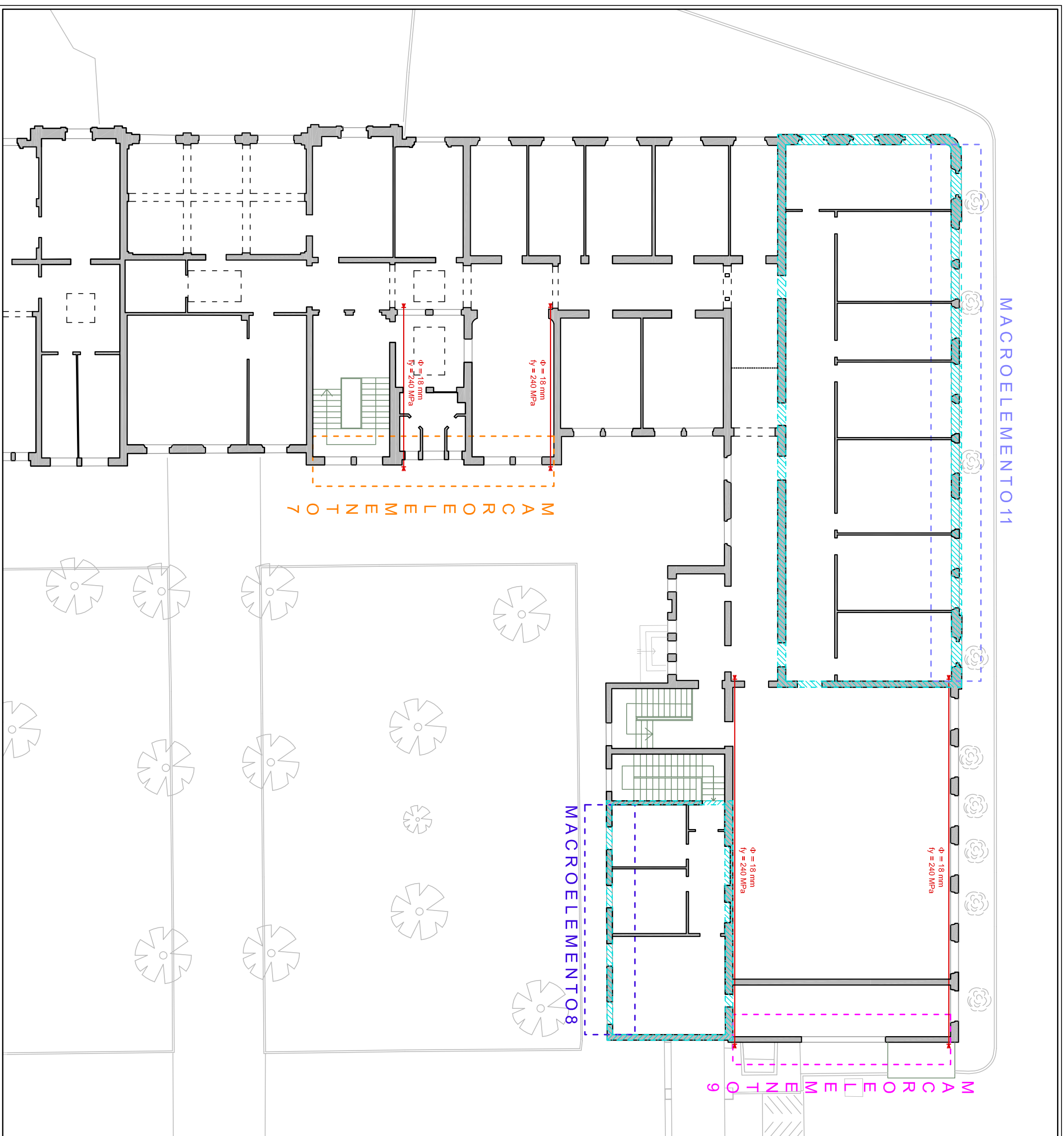


Macroelemento 7:  
2Φ 18 = 60.574 kN

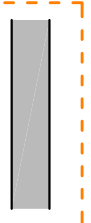
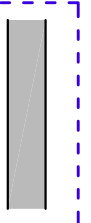
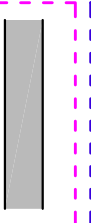
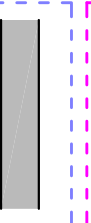
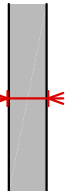



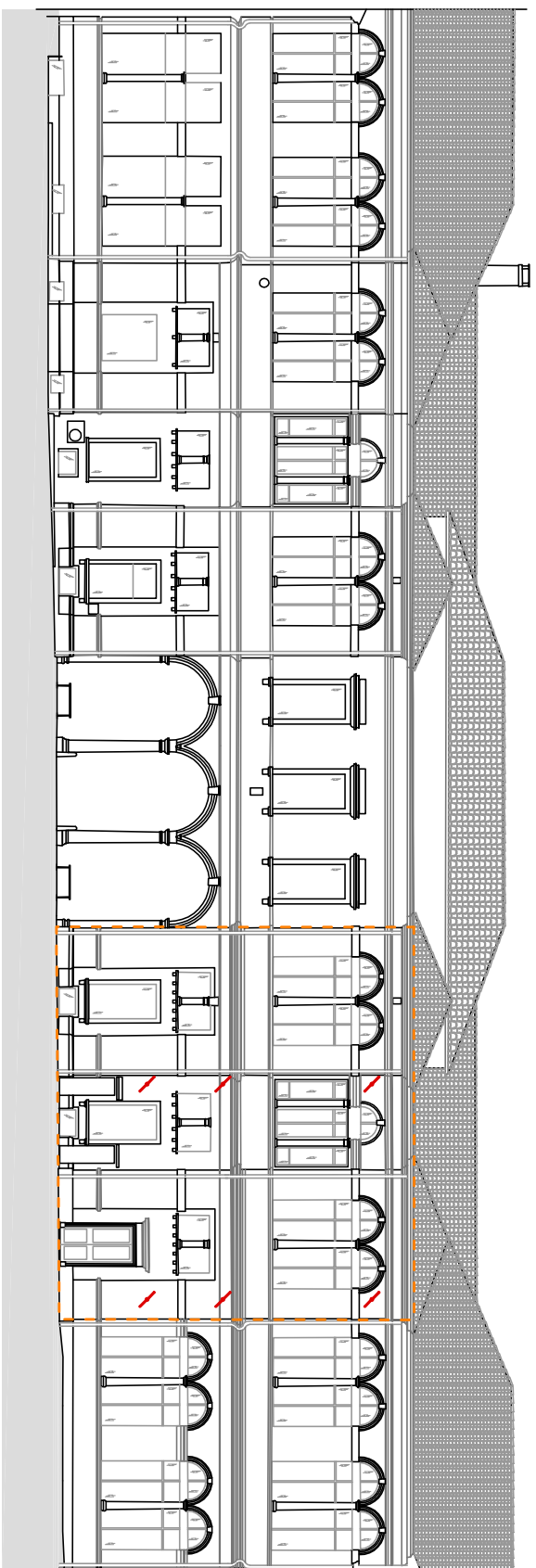
Inserimento dei Tiranti



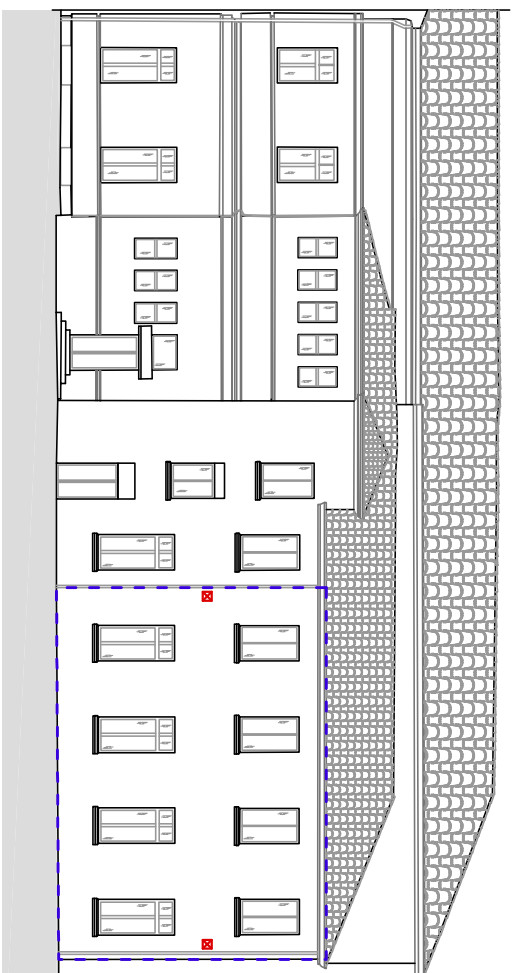
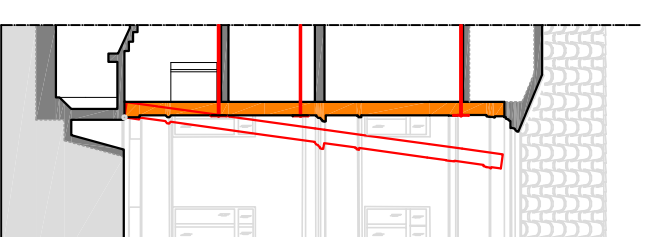


**LEGENDA:**

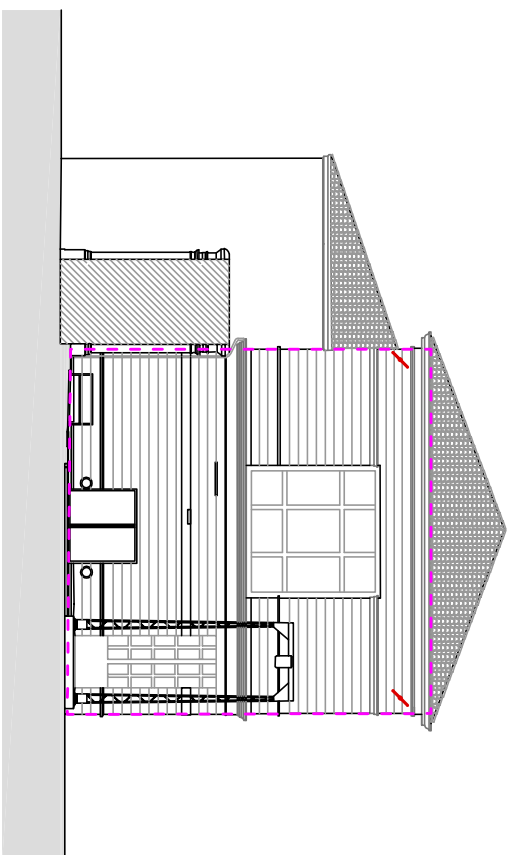
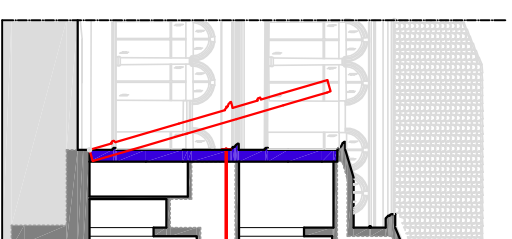
-  Macroelemento 7:  
2Φ 18 = 60.574 kN
-  Macroelemento 8:  
2Φ 18 = 106.05 kN
-  Macroelemento 9:  
2Φ 16 = 60.574 kN
-  Macroelemento 11:  
4Φ 20 = 225.04 kN
-  Inserimento dei Tiranti
-  Cordolo in Acciaio



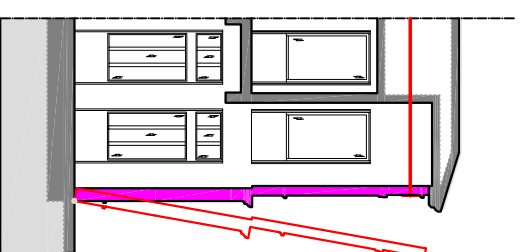
MACROELEMENTO 7



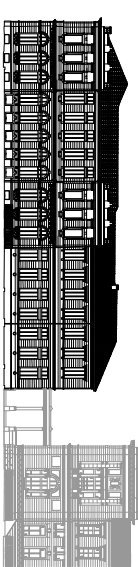
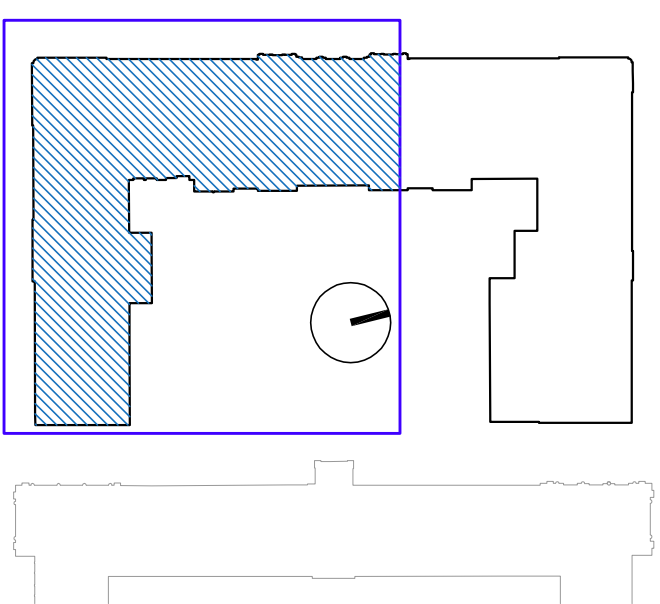
MACROELEMENTO 8




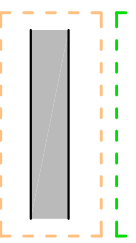
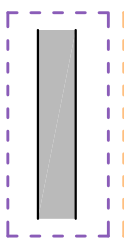
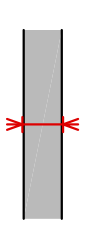


MACROELEMENTO 9



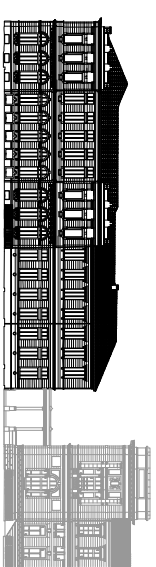
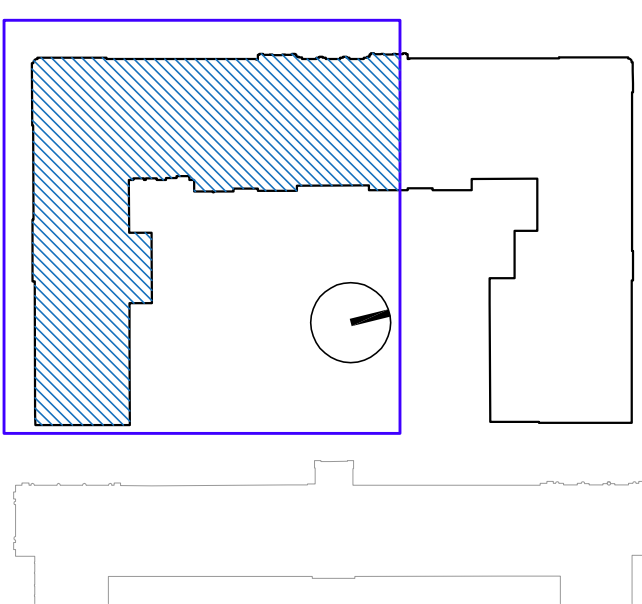
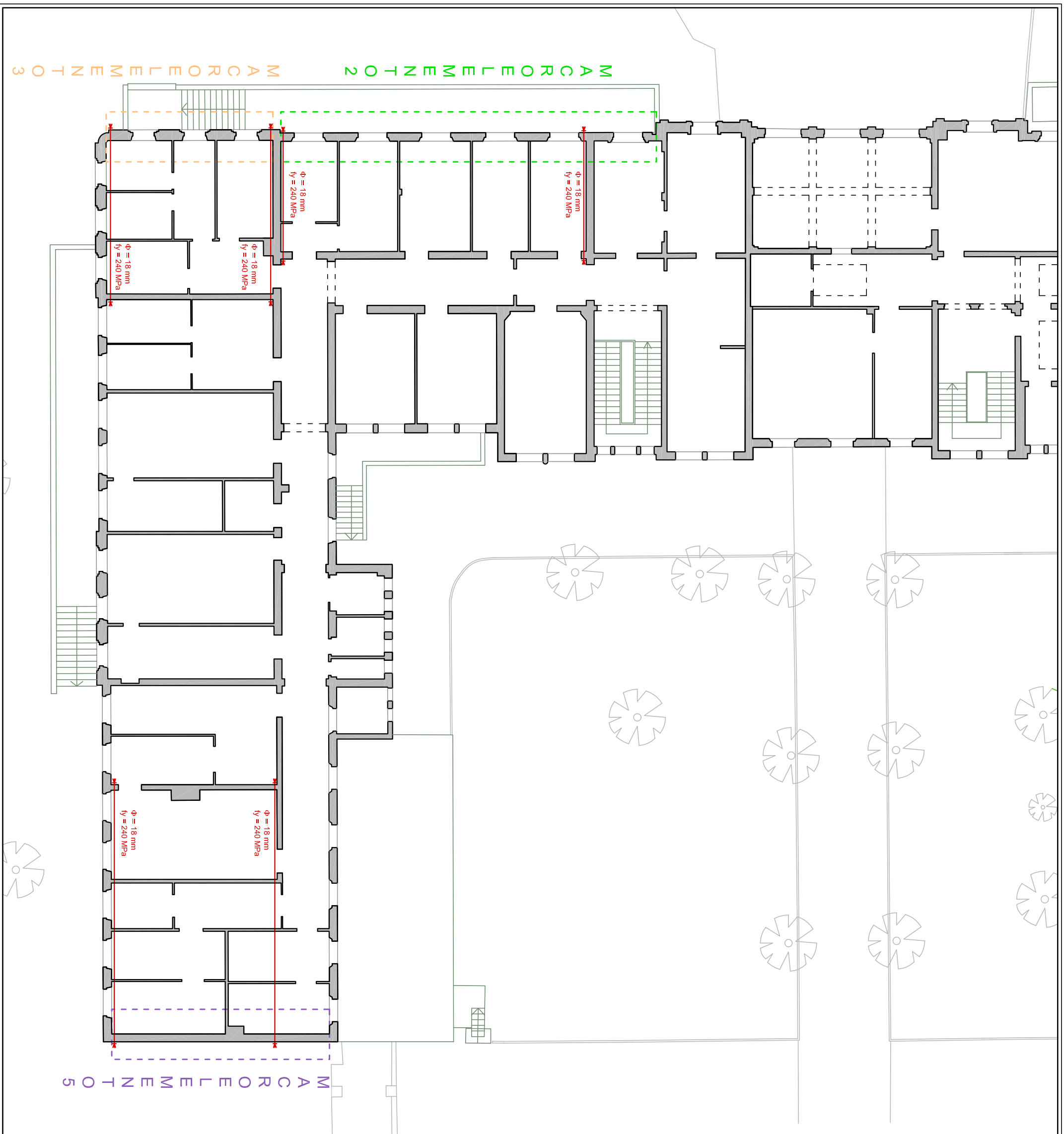




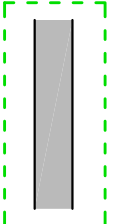
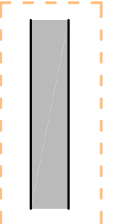
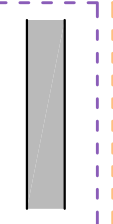

**LEGENDA:**

-  Macroelemento 2:  
2 $\phi$  18 = 122.14 kN
-  Macroelemento 3:  
2 $\phi$  18 = 122.14 kN
-  Macroelemento 5:  
2 $\phi$  18 = 60.572 kN
-  Inserimento dei Tiranti
- 
- 

UNIVERSITÀ DEGLI STUDI DI PADOVA  
 ANALISI DI VULNERABILITÀ SISMICA DEL COMPLESSO DI INGEGNERIA - LATO EX DAUR  
**RILIEVO STRUTTURALE**  
 Pianta Piano Terra  
 Scala 1:200  
 Tav: **7.06**



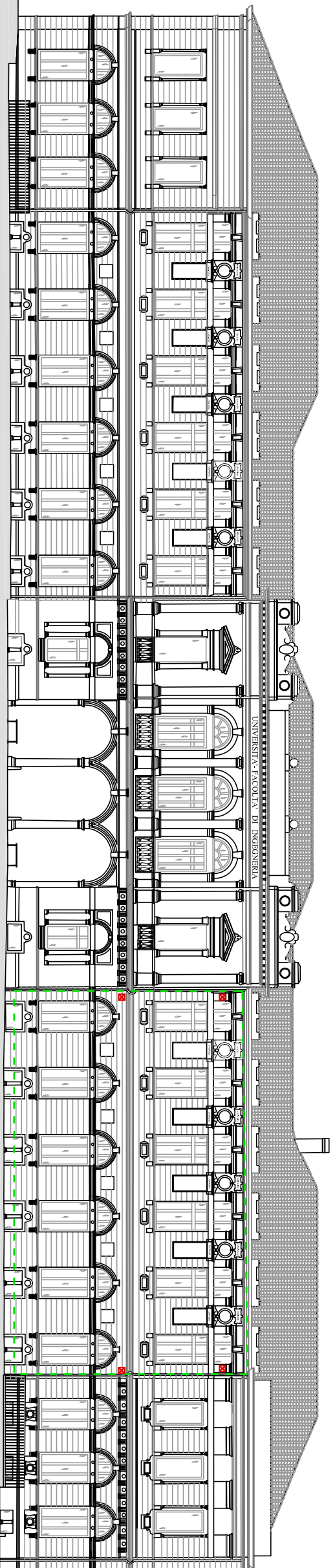
**LEGENDA:**

-  Macroelemento 2:  
2 $\Phi$  18 = 122.14 kN
-  Macroelemento 3:  
2 $\Phi$  18 = 122.14 kN
-  Macroelemento 5:  
2 $\Phi$  18 = 60.572 kN
-  Inserimento dei Tiranti

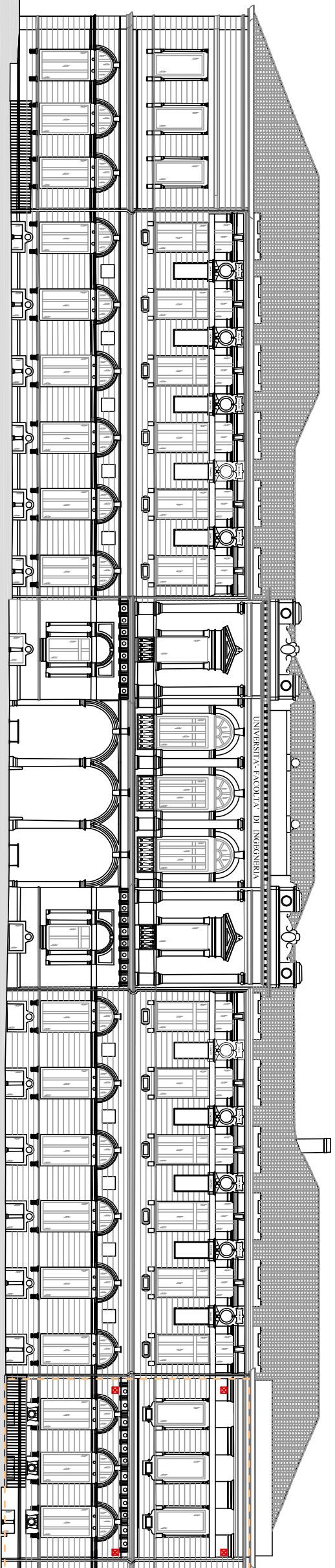
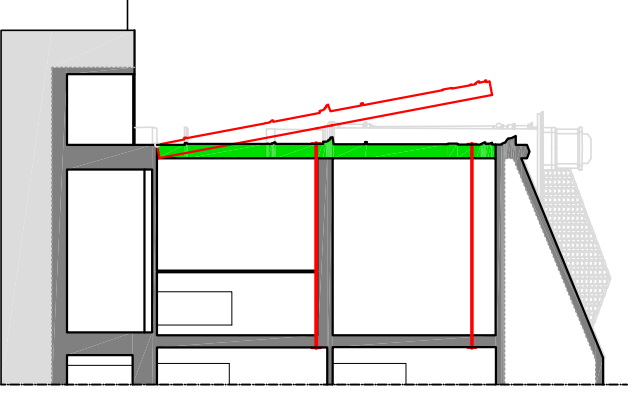
UNIVERSITÀ DEGLI STUDI DI PADOVA  
ANALISI DI VULNERABILITÀ SISMICA DEL COMPLESSO DI INGEGNERIA - LATO EX DAUR

**IPOTESI DI INTERVENTO**  
Pianta Primo Piano

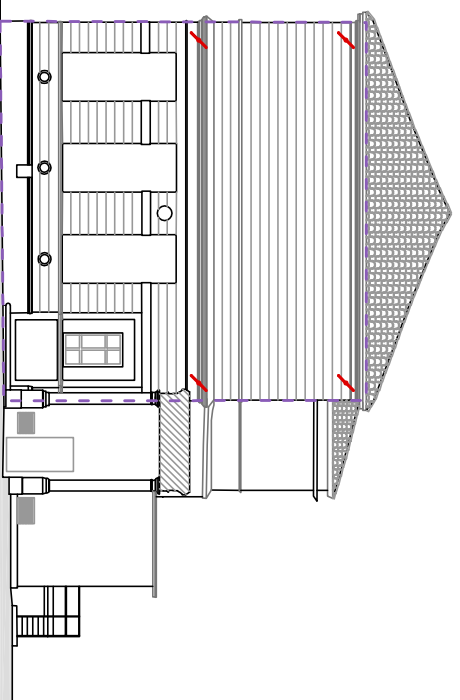
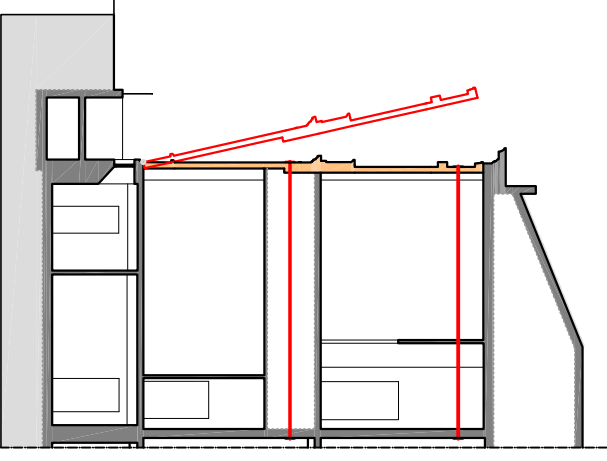
Scala 1:200  
Tav:  
**7.07**



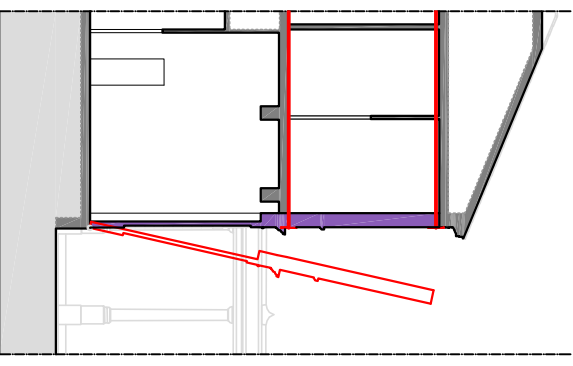
MACROELEMENTO 2



MACROELEMENTO 3



MACROELEMENTO 5



UNIVERSITÀ DEGLI STUDI DI PADOVA  
 ANALISI DI VULNERABILITÀ SISMICA DEL COMPLESSO DI INGEGNERIA - LATO EX DAUR

**IPOTESI DI INTERVENTO**  
 Sezioni e Prospetti

Scala -  
 Tav: **7.08**